

# BIBB COUNTY SHERIFF'S OFFICE

## Public Information Bulletin



David J. Davis  
Sheriff

### CRIME PERIODS

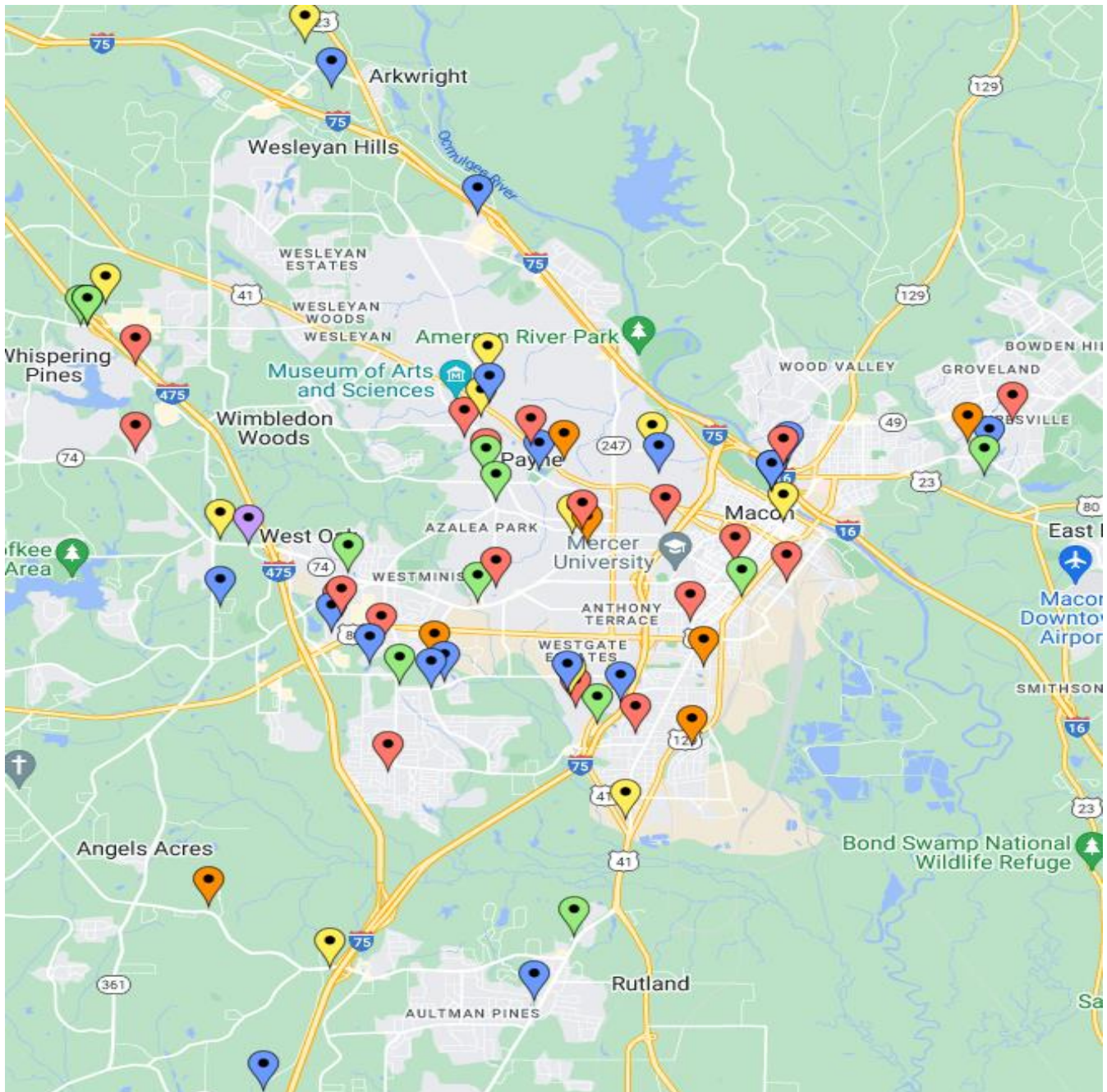
Wednesday, May 29, 2024




-




Wednesday, June 5, 2024

<https://www.easymapmaker.com/map/2024PIOMAY29-JUN5>

Click below or above for Interactive Map



  AGGRAVATED ASSAULT   AUTO THEFT   COMMERCIAL BURGLARY

  ENTERING AUTOMOBILE   RESIDENTIAL BURGLARY   STREET ROBBERY

\*\*Due to computer network outage, there are some reports that are not currently accessible and/or still processing.

<b><u>Address</u></b>	<b><u>Date From</u></b>	<b><u>Date To</u></b>	<b><u>Incident Type</u></b>	<b><u>District and Zone</u></b>
750 BACONSFIELD DR	06/03/2024 10:15:00	06/03/2024 10:20:00	AGGRAVATED ASSAULT	1A
2074 MELTON AVE	05/31/2024 07:00:00	05/31/2024 07:00:00	RESIDENTIAL BURGLARY	1B
660 NORTH AVE	06/01/2024 13:00:00	06/01/2024 17:30:00	AUTO THEFT	1B
2565 MILLERFIELD RD	06/02/2024 23:53:00	06/02/2024 23:53:00	AGGRAVATED ASSAULT	1C
2220 TRADE DR (JB HUNT)	05/29/2024 18:20:00	05/30/2024 06:30:00	COMMERCIAL BURGLARY	1C
2126 JEFFERSONVILLE RD	05/29/2024 21:30:00	05/30/2024 06:53:00	AUTO THEFT	1C
4088 WORSHAM AVE	05/30/2024 09:00:00	05/30/2024 20:30:00	RESIDENTIAL BURGLARY	2A
1085 TRIPLE HILL DR	05/31/2024 02:19:00	05/31/2024 02:21:00	AGGRAVATED ASSAULT	2A
2363 SECOND ST	05/29/2024 18:57:00	05/29/2024 18:57:00	AGGRAVATED ASSAULT	2A
4700 PIO NONO AVE	06/01/2024	06/02/2024 19:46:00	ENTERING AUTOMOBILE	2A
KING JR BLVD (DOLLAR GENERAL)	06/02/2024 02:29:00	06/02/2024 02:29:00	COMMERCIAL BURGLARY	2A
530 RUTHERFORD AVE	06/05/2024 16:00:00	06/06/2024 08:00:00	RESIDENTIAL BURGLARY	2A
5497 HOUSTON RD (SUPREME KUSTOMS)	06/05/2024 17:30:00	06/05/2024 17:30:00	COMMERCIAL BURGLARY	2A

\*\*Due to computer network outage, there are some reports that are not currently accessible and/or still processing.

<u>Address</u>	<u>Date From</u>	<u>Date To</u>	<u>Incident Type</u>	<u>District and Zone</u>
AVONDALE MILL RD / INDUSTRIAL HWY	05/29/2024 09:34:00	05/29/2024 09:34:00	AGGRAVATED ASSAULT	2C
2496 INDUSTRIAL PARK DR	05/30/2024 06:30:00	06/03/2024 11:27:00	AUTO THEFT	2C
6019 HOUSTON RD	06/01/2024 09:05:00	06/01/2024 09:40:00	AUTO THEFT	2C
6344 ZEBULON RD (J. FRANKLIN AUTO SALES)	06/04/2024 09:01:00	06/04/2024 09:01:00	COMMERCIAL BURGLARY	3A
6344 ZEBULON RD	06/04/2024 09:01:00	06/04/2024 09:01:00	AUTO THEFT	3A
6275 ZEBULON RD	06/03/2024 22:00:00	06/04/2024 18:55:00	ENTERING AUTOMOBILE	3A
724 GREENTREE PKWY	06/01/2024 01:01:00	06/01/2024 01:01:00	AGGRAVATED ASSAULT	3A
1091 OVERLOOK PKWY	05/30/2024 06:00:00	05/31/2024 09:00:00	ENTERING AUTOMOBILE	3A
2806 NAPIER AVE	05/30/2024 15:04:00	05/30/2024 15:04:00	AGGRAVATED ASSAULT	3A
3306 VINEVILLE AVE	05/31/2024 06:35:00	05/31/2024 06:35:00	AGGRAVATED ASSAULT	3B
CULVER ST / THIRD AVE	05/30/2024 01:57:00	05/30/2024 01:57:00	AUTO THEFT	3B
3846 RIDGE AVE	05/30/2024 20:00:00	05/31/2024 05:30:00	AUTO THEFT	3B
2910 RIVERSIDE DR (MARCO'S PIZZA)	05/31/2024 01:52:00	05/31/2024 23:13:00	COMMERCIAL BURGLARY	3B

\*\*Due to computer network outage, there are some reports that are not currently accessible and/or still processing.

<u>Address</u>	<u>Date From</u>	<u>Date To</u>	<u>Incident Type</u>	<u>District and Zone</u>
3067 RIDGE AVE	06/03/2024 23:21:00	06/03/2024 23:21:00	RESIDENTIAL BURGLARY	3B
3896 RIVERSIDE DR	06/03/2024 11:30:00	06/04/2024 06:39:00	AUTO THEFT	3B
461 FOREST HILL RD	06/01/2024 00:01:00	06/01/2024 09:11:00	ENTERING AUTOMOBILE	3B
3848 BERKLEY DR	06/03/2024 07:14:00	06/03/2024 07:14:00	ENTERING AUTOMOBILE	3B
1900 WESLEYAN DR	06/02/2024 19:47:00	06/02/2024 19:47:00	AUTO THEFT	3B
365 ROGERS AVE	06/02/2024 13:06:00	06/02/2024 14:12:00	ENTERING AUTOMOBILE	3B
(JUST RIGHT BARBERSHOP)	06/03/2024 04:40:00	06/03/2024 04:40:00	COMMERCIAL BURGLARY	3C
180 HIDDEN LAKES CT	06/02/2024 05:25:00	06/02/2024 05:25:00	AGGRAVATED ASSAULT	3C
3600 NAPIER AVE (FAMILY DOLLAR)	06/04/2024 04:28:00	06/04/2024 04:28:00	COMMERCIAL BURGLARY	3C
3301 ROFF AVE	06/04/2024 09:00:00	06/04/2024 09:27:00	AUTO THEFT	3C
1116 LAWTON DR	06/04/2024 01:39:00	06/04/2024 01:39:00	AGGRAVATED ASSAULT	3C
2760 DATE AVE	06/04/2024 12:00:00	06/04/2024 13:00:00	RESIDENTIAL BURGLARY	3C
3760 AMERICAN BLVD	06/04/2024 13:47:00	06/04/2024 13:47:00	AGGRAVATED ASSAULT	3C

\*\*Due to computer network outage, there are some reports that are not currently accessible and/or still processing.

<b><u>Address</u></b>	<b><u>Date From</u></b>	<b><u>Date To</u></b>	<b><u>Incident Type</u></b>	<b><u>District and Zone</u></b>
3914 THOMPSON RD	05/30/2024 21:30:00	05/30/2024 21:45:00	AGGRAVATED ASSAULT	3C
4710 MASSEY RD	05/30/2024 23:23:00	05/30/2024 23:23:00	AGGRAVATED ASSAULT	4A
5394 THOMASTON RD	05/29/2024 15:50:00	05/29/2024 15:50:00	STREET ROBBERY	4A
6229 THOMASTON RD	05/29/2024 17:33:00	05/29/2024 17:33:00	AGGRAVATED ASSAULT	4A
4861 BROOKHAVEN RD	05/29/2024 00:01:00	05/29/2024 03:30:00	AUTO THEFT	4A
5577 THOMASTON RD	06/02/2024 16:51:00	06/02/2024 16:51:00	ENTERING AUTOMOBILE	4A
1748 TIMARK DR	06/02/2024 04:46:00	06/02/2024 04:46:00	AUTO THEFT	4B
1664 RANDALL RD	06/02/2024 04:25:00	06/02/2024 04:25:00	ENTERING AUTOMOBILE	4B
3306 BLOOMFIELD DR	06/03/2024 21:26:00	06/03/2024 21:27:00	AUTO THEFT	4B
3535 WILLIAMSON RD	05/29/2024 00:52:00	05/29/2024 00:52:00	AUTO THEFT	4B
3430 SANDRA FAY DR	05/29/2024 14:34:00	05/29/2024 14:34:00	AUTO THEFT	4B
5595 MOUNT PLEASANT CHURCH RD	05/30/2024 14:55:00	05/30/2024 14:55:00	RESIDENTIAL BURGLARY	4C
3824 SPENCER CIR	05/31/2024 15:41:00	05/31/2024 15:48:00	AGGRAVATED ASSAULT	4C

\*\*Due to computer network outage, there are some reports that are not currently accessible and/or still processing.

<b><u>Address</u></b>	<b><u>Date From</u></b>	<b><u>Date To</u></b>	<b><u>Incident Type</u></b>	<b><u>District and Zone</u></b>
2638 DEEB DR	05/31/2024 12:15:00	05/31/2024 12:15:00	AGGRAVATED ASSAULT	4C
4996 BLOOMFIELD RD (DOLLAR GENERAL)	05/31/2024 01:29:00	05/31/2024 01:29:00	COMMERCIAL BURGLARY	4C
3044 BLOOMFIELD DR	05/29/2024 15:29:00	05/29/2024 21:00:00	RESIDENTIAL BURGLARY	4C
UNIVERSITY DR (FAMILY DOLLAR)	06/04/2024 03:45:00	06/04/2024 04:00:00	COMMERCIAL BURGLARY	4C
4745 MASSEY RD	06/04/2024 01:09:00	06/04/2024 01:09:00	AGGRAVATED ASSAULT	4C
3824 PIO NONO AVE (DOLLAR GENERAL)	06/04/2024 00:50:00	06/04/2024 01:04:00	COMMERCIAL BURGLARY	4C
1000 CRYSTAL LAKE CIR	06/04/2024 18:25:00	06/04/2024 18:25:00	AUTO THEFT	4C
1190 FRANK AMERSON PKWY	06/04/2024 03:00:00	06/05/2024 14:00:00	AUTO THEFT	4C
4121 PERSHING AVE	06/02/2024 08:24:00	06/02/2024 08:30:00	AGGRAVATED ASSAULT	4C
4546 HARTLEY BRIDGE RD	06/02/2024	06/02/2024 10:30:00	ENTERING AUTOMOBILE	4C
110 HEATH DR S	06/03/2024 04:16:00	06/03/2024 04:16:00	AUTO THEFT	4C
UNIVERSITY DR (MARATHON)	06/03/2024 17:00:00	06/03/2024 17:52:00	COMMERCIAL BURGLARY	4C
668 OGLETHORPE ST	06/05/2024 21:45:00	06/05/2024 22:00:00	AGGRAVATED ASSAULT	5D

\*\*Due to computer network outage, there are some reports that are not currently accessible and/or still processing.

<u>Address</u>	<u>Date From</u>	<u>Date To</u>	<u>Incident Type</u>	<u>District and Zone</u>
15 SPRING ST	06/05/2024 20:30:00	06/05/2024 20:35:00	AUTO THEFT	5D
15 SPRING ST	06/05/2024 20:30:00	06/05/2024 20:35:00	AUTO THEFT	5D
1180 BARTLETT ST	06/05/2024 19:00:00	06/05/2024 19:06:00	ENTERING AUTOMOBILE	5D
989 SEVENTH ST	06/04/2024 04:30:00	06/04/2024 05:05:00	AGGRAVATED ASSAULT	5D
577 MULBERRY ST	05/31/2024 15:45:00	05/31/2024 17:40:00	ENTERING AUTOMOBILE	5D

\*\*Due to computer network outage, there are some reports that are not currently accessible and/or still processing.