

BIBB COUNTY SHERIFF'S OFFICE

Public Information Bulletin



David J. Davis
Sheriff

CRIME PERIODS

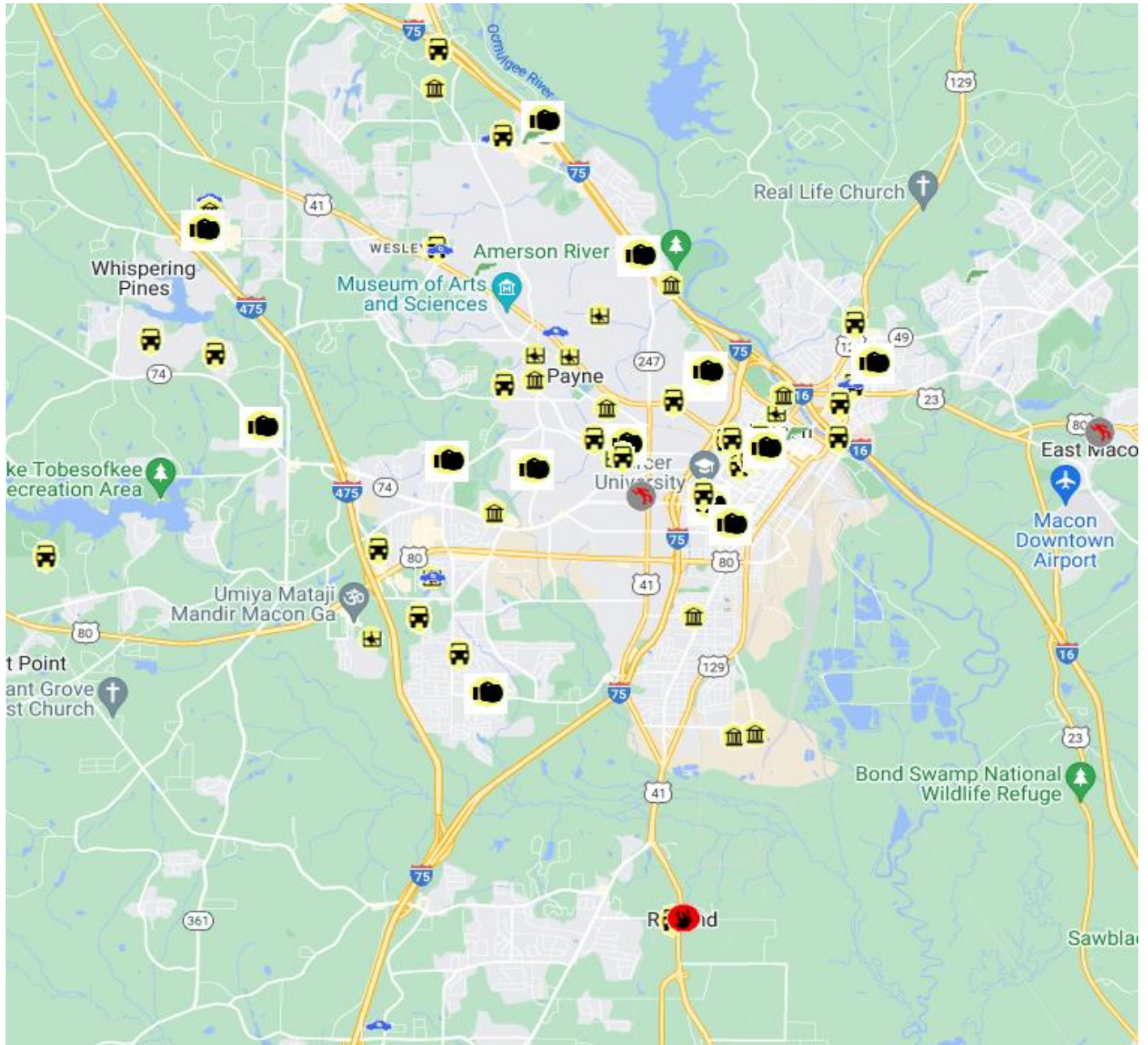
Wednesday, April 10, 2024










-

Wednesday, April 17, 2024

<https://www.easymapmaker.com/map/2024PIOAPR10-17>

Click below or above for Interactive Map



- | | | |
|--|---|--|
|  Aggravated Assault; |  Commercial Burglary |  Murder |
|  Arson |  Commercial Robbery |  Residential Burglary |
|  Auto Theft |  Entering Auto |  Street Robbery |

<u>Address</u>	<u>Date From</u>	<u>Date To</u>	<u>Incident Type</u>	<u>District and Zone</u>
2687 TREDWAY DR	04/05/2024 08:35:00	04/05/2024 08:41:00	STREET ROBBERY	1A
744 MAYNARD ST	04/09/2024 22:00:00	04/09/2024 23:20:00	AGGRAVATED ASSAULT	1A
3104 RUARK CIR	04/10/2024 04:23:00	04/10/2024 04:23:00	CRIMINAL HOMICIDE	1C
240 COLISEUM DR	03/27/2024 10:00:00	03/27/2024 10:22:00	ENTERING AUTOMOBILE	1C
505 COLISEUM DR	04/10/2024 23:38:00	04/11/2024 23:38:00	AUTO THEFT	1C
1271 GRAY HWY	04/15/2024 17:00:00	04/15/2024 18:00:00	ENTERING AUTOMOBILE	1C
529 CHURCH ST	04/15/2024 12:12:00	04/15/2024 12:12:00	ENTERING AUTOMOBILE	1C
2301 HOUSTON AVE	04/15/2024 11:40:00	04/15/2024 11:40:00	AGGRAVATED ASSAULT	2A
1238 APPLETON AVE	04/14/2024 14:27:00	04/14/2024 14:27:00	ENTERING AUTOMOBILE	2A
909 COLLEGE ST	04/14/2024	04/14/2024 09:04:00	ENTERING AUTOMOBILE	2A
1019 RIVERSIDE DR (GA POWER SUBSTATION)	03/15/2024 00:01:00	04/15/2024 12:40:00	COMMERCIAL BURGLARY	2A
1869 FELTON AVE	04/13/2024 00:40:00	04/13/2024 00:40:00	ENTERING AUTOMOBILE	2A
BLVD (BEACON BUILDING PRODUCTS)	04/12/2024 07:56:00	04/12/2024 07:56:00	COMMERCIAL BURGLARY	2A

<u>Address</u>	<u>Date From</u>	<u>Date To</u>	<u>Incident Type</u>	<u>District and Zone</u>
510 ALLIED INDUSTRIAL BLVD (GULF EAGLE)	04/12/2024 13:36:00	04/12/2024 13:36:00	COMMERCIAL BURGLARY	2A
3567 HOUSTON AVE (FAMILY DOLLAR)	04/12/2024 04:44:00	04/12/2024 04:44:00	COMMERCIAL BURGLARY	2A
2301 HOUSTON AVE	04/07/2024 17:33:00	04/07/2024 17:33:00	RESIDENTIAL BURGLARY	2A
4948 SARDIS CHURCH RD	11/10/2023 09:00:00	11/15/2023 13:20:00	AUTO THEFT	2C
2266 MCMILLAN DR	02/28/2024 16:00:00	02/29/2024 00:40:00	ARSON	2C
2266 MCMILLAN DR	02/28/2024 16:00:00	02/29/2024 00:40:00	RESIDENTIAL BURGLARY	2C
6161 HAWKINSVILLE RD	04/06/2024 18:30:00	04/06/2024 18:30:00	ENTERING AUTOMOBILE	2C
1371 TRAILS END DR	03/25/2024 16:00:00	04/05/2024 16:36:00	ENTERING AUTOMOBILE	3A
4682 FORSYTH RD	03/05/2024 21:30:00	03/05/2024 21:50:00	AUTO THEFT	3A
4682 FORSYTH RD	03/05/2024 21:30:00	03/05/2024 21:50:00	ENTERING AUTOMOBILE	3A
120 PLANTATION INN DR	04/09/2024 11:03:00	04/09/2024 11:03:00	AGGRAVATED ASSAULT	3A
3990 RIVERSIDE PARK BLVD	04/08/2024 21:00:00	04/09/2024 09:00:00	ENTERING AUTOMOBILE	3A
6011 ZEBULON RD (LOWES)	04/11/2024 02:33:00	04/11/2024 02:33:00	COMMERCIAL BURGLARY	3A

<u>Address</u>	<u>Date From</u>	<u>Date To</u>	<u>Incident Type</u>	<u>District and Zone</u>
7087 PEAKE RD N	04/11/2024 06:49:00	04/11/2024 06:49:00	AUTO THEFT	3A
1098 SAINT ANDREW'S DR	04/11/2024 08:39:00	04/11/2024 08:39:00	RESIDENTIAL BURGLARY	3A
6040 ZEBULON RD	04/14/2024 22:30:00	04/14/2024 23:30:00	ENTERING AUTOMOBILE	3A
3876 NORTHSIDE DR	04/15/2024 04:21:00	04/15/2024 04:21:00	ENTERING AUTOMOBILE	3B
2742 FOREST RIDGE DR	04/15/2024 11:27:00	04/15/2024 11:27:00	AGGRAVATED ASSAULT	3B
3900 NORTHSIDE DR	04/14/2024 23:00:00	04/15/2024 10:00:00	AUTO THEFT	3B
FOREST AVE / WALNUT ST	04/14/2024 16:00:00	04/14/2024 17:00:00	AGGRAVATED ASSAULT	3B
(STORE HERE SELF STORAGE)	04/08/2024 09:00:00	04/12/2024 09:22:00	COMMERCIAL BURGLARY	3B
265 TOM HILL SR BLVD	04/12/2024 21:05:00	04/12/2024 21:05:00	STREET ROBBERY	3B
595 MARJORIE PL	04/07/2024 21:44:00	04/08/2024 21:44:00	RESIDENTIAL BURGLARY	3B
3680 RIVERSIDE DR	04/09/2024 22:12:00	04/09/2024 22:12:00	AGGRAVATED ASSAULT	3B
107 HOLIDAY DR N	04/10/2024 03:20:00	04/10/2024 03:20:00	CRIMINAL HOMICIDE	3B
2336 ENGLISH AVE	04/05/2024 00:41:00	04/05/2024 00:41:00	ENTERING AUTOMOBILE	3C

<u>Address</u>	<u>Date From</u>	<u>Date To</u>	<u>Incident Type</u>	<u>District and Zone</u>
1435 WINTON AVE	04/06/2024 13:00:00	04/08/2024 15:28:00	ENTERING AUTOMOBILE	3C
830 HILLCREST INDUSTRIAL BLVD (LADE)	03/14/2024 21:27:00	03/14/2024 21:30:00	COMMERCIAL BURGLARY	3C
1184 BAILEY AVE	04/10/2024 05:30:00	04/10/2024 05:30:00	ENTERING AUTOMOBILE	3C
4451 FORSYTH RD	04/06/2024 12:26:00	04/06/2024 12:26:00	STREET ROBBERY	3C
2816 CHURCHILL ST	04/11/2024 17:50:00	04/11/2024 23:09:00	RESIDENTIAL BURGLARY	3C
3600 NAPIER AVE (FAMILY DOLLAR)	04/12/2024 02:31:00	04/12/2024 02:31:00	COMMERCIAL BURGLARY	3C
3579 FAIR ST	04/11/2024 08:21:00	04/11/2024 08:21:00	ENTERING AUTOMOBILE	3C
4151 LOG CABIN DR	04/11/2024 08:09:00	04/11/2024 08:09:00	AGGRAVATED ASSAULT	3C
1183 SAINT ANDREW'S DR	04/11/2024 10:55:00	04/11/2024 10:55:00	RESIDENTIAL BURGLARY	3C
223 FOREST AVE	04/10/2024 21:32:00	04/10/2024 21:32:00	AGGRAVATED ASSAULT	3C
3783 NAPIER AVE	04/11/2024 03:30:00	04/11/2024 05:00:00	RESIDENTIAL BURGLARY	3C
67 DAVIS ST	04/08/2024 09:00:00	04/12/2024 10:54:00	RESIDENTIAL BURGLARY	3C
2771 DATE AVE	04/12/2024 06:22:00	04/12/2024 06:22:00	AGGRAVATED ASSAULT	3C

<u>Address</u>	<u>Date From</u>	<u>Date To</u>	<u>Incident Type</u>	<u>District and Zone</u>
120 LAKE TERRACE CT	04/15/2024 07:55:00	04/15/2024 10:21:00	AUTO THEFT	3C
1515 EDNA PL RD	04/13/2024 22:40:00	04/13/2024 22:40:00	AGGRAVATED ASSAULT	3C
2074 FOREST HILL RD (FOREST HILL APTS)	04/15/2024 12:00:00	04/15/2024 13:00:00	COMMERCIAL BURGLARY	4A
5744 THOMASTON RD	04/10/2024 03:22:00	04/10/2024 03:22:00	AGGRAVATED ASSAULT	4A
3755 BLOOMFIELD RD (VACANT BUILDING)	04/04/2024 11:41:00	04/04/2024 11:41:00	COMMERCIAL BURGLARY	4B
211 CHEYENNE WAY	04/04/2024 09:35:00	04/04/2024 09:35:00	ENTERING AUTOMOBILE	4B
5125 NISBET DR	04/03/2024 06:59:00	04/03/2024 06:59:00	ENTERING AUTOMOBILE	4B
2548 ALLAN WAY	04/08/2024 08:00:00	04/08/2024 08:00:00	ENTERING AUTOMOBILE	4B
2706 CRYSTAL LAKE CIR	04/11/2024 23:59:00	04/12/2024 06:19:00	AUTO THEFT	4B
777 HEMLOCK ST	04/12/2024 03:30:00	04/12/2024 03:30:00	AGGRAVATED ASSAULT	4B
1984 CEDAR AVE	04/14/2024 21:23:00	04/14/2024 21:23:00	CRIMINAL HOMICIDE	4B
2425 HOLLAND DR	04/14/2024 03:21:00	04/14/2024 03:21:00	AGGRAVATED ASSAULT	4C
5000 HARRISON RD	04/16/2024	04/16/2024 09:52:00	ENTERING AUTOMOBILE	4C

<u>Address</u>	<u>Date From</u>	<u>Date To</u>	<u>Incident Type</u>	<u>District and Zone</u>
4900 FAUSETT DR	04/16/2024 08:17:00	04/16/2024 08:17:00	RESIDENTIAL BURGLARY	4C
2801 CRYSTAL LAKE CIR	02/28/2024 20:23:00	02/28/2024 20:23:00	RESIDENTIAL BURGLARY	4C
6229 THOMASTON RD	04/05/2024	04/05/2024 06:31:00	ENTERING AUTOMOBILE	4C
916 TENNEY AVE	03/10/2024 20:17:00	03/10/2024 20:17:00	AGGRAVATED ASSAULT	5D
SECOND ST / CHERRY ST	04/06/2024 07:02:00	04/06/2024 07:02:00	STREET ROBBERY	5D
937 NEW ST	04/08/2024 21:30:00	04/09/2024 18:00:00	ENTERING AUTOMOBILE	5D
887 FORSYTH ST	04/09/2024 08:45:00	04/09/2024 16:25:00	ENTERING AUTOMOBILE	5D
909 HAZEL ST	04/09/2024 04:34:00	04/09/2024 04:50:00	ENTERING AUTOMOBILE	5D
105 RIVERSIDE DR	04/07/2024 02:05:00	04/07/2024 12:00:00	ENTERING AUTOMOBILE	ONLINE REPORT