

BIBB COUNTY SHERIFF'S OFFICE

Public Information Bulletin



David J. Davis
Sheriff

CRIME PERIODS

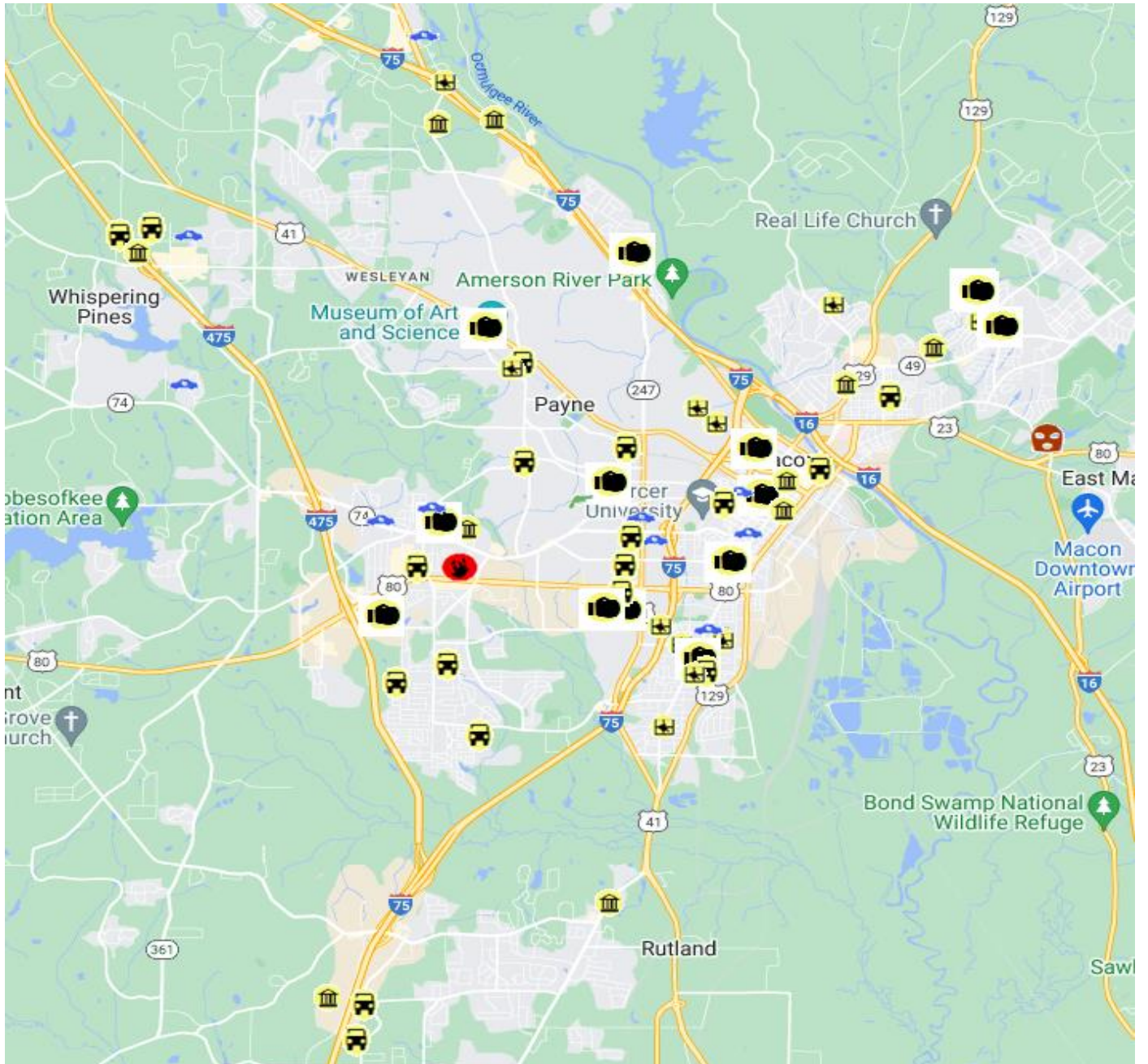
Wednesday, January 10, 2024










-

Wednesday, January 17, 2024

<https://www.easymapmaker.com/map/2024PIOJAN10-17>

Click below or above for Interactive Map



- | | | |
|--|---|--|
|  Aggravated Assault; |  Commercial Burglary |  Murder |
|  Arson |  Commercial Robbery |  Residential Burglary |
|  Auto Theft |  Entering Auto |  Street Robbery |

<u>Address</u>	<u>Date From</u>	<u>Date To</u>	<u>Incident Type</u>	<u>District and Zone</u>
2619 TUXEDO RD	01/01/2024 20:00:00	01/02/2024 11:28:00	AGGRAVATED ASSAULT	1A
909 GRAY HWY (PRECISION TUNE)	01/11/2024 04:31:00	01/11/2024 04:31:00	COMMERCIAL BURGLARY	1A
2528 CHELSEA DR	01/11/2024 00:10:00	01/11/2024 01:00:00	AGGRAVATED ASSAULT	1A
2411 DERRELL DR	01/07/2024 00:10:00	01/10/2024 20:00:00	AGGRAVATED ASSAULT	1A
2737 SHERATON DR	01/09/2024 17:03:00	01/14/2024 17:03:00	AGGRAVATED ASSAULT	1A
1681 UPPER RIVER RD	01/16/2024 02:50:00	01/16/2024 04:00:00	RESIDENTIAL BURGLARY	1A
2797 EMERY RD	01/12/2024 21:36:00	01/12/2024 21:36:00	COMMERCIAL ROBBERY	1B
723 NORRIS ST	01/11/2024 08:00:00	01/11/2024 17:00:00	ENTERING AUTOMOBILE	1B
2073 BAYSWATER RD	01/11/2024 12:09:00	01/11/2024 12:09:00	RESIDENTIAL BURGLARY	1B
1330 SHURLING DR (I- STORAGE)	12/20/2023 13:34:00	12/20/2023 13:34:00	COMMERCIAL BURGLARY	1B
572 CONCORD ST	01/10/2024 16:01:00	01/10/2024 17:00:00	AUTO THEFT	2A
1047 NEWBERG AVE	01/10/2024 09:46:00	01/10/2024 09:46:00	RESIDENTIAL BURGLARY	2A
4034 KEMPER AVE	01/09/2024 01:40:00	01/09/2024 01:40:00	RESIDENTIAL BURGLARY	2A

<u>Address</u>	<u>Date From</u>	<u>Date To</u>	<u>Incident Type</u>	<u>District and Zone</u>
634 RICHMOND ST	01/07/2024	01/07/2024 08:30:00	ENTERING AUTOMOBILE	2A
3897 TELA PL	01/11/2024 16:57:00	01/11/2024 16:57:00	AGGRAVATED ASSAULT	2A
1048 PUTNAM ST	01/05/2024 11:00:00	01/05/2024 15:49:00	RESIDENTIAL BURGLARY	2A
909 W ORMOND TER	01/04/2024 04:41:00	01/04/2024 04:41:00	RESIDENTIAL BURGLARY	2A
IBEX ST / HOUSTON AVE	12/23/2023 15:00:00	12/23/2023 15:10:00	AGGRAVATED ASSAULT	2A
643 HEARD AVE	01/01/2024 01:09:00	01/01/2024 01:09:00	AUTO THEFT	2A
529 GRENADA TER	12/26/2023 22:00:00	12/27/2023 22:43:00	RESIDENTIAL BURGLARY	2B
6687 SKIPPER RD	12/25/2023 15:00:00	12/25/2023 15:29:00	ENTERING AUTOMOBILE	2B
7001 SKIPPER RD	01/17/2024 04:36:00	01/17/2024 04:36:00	ENTERING AUTOMOBILE	2B
3060 MONTPELIER PL	01/16/2024 23:00:00	01/16/2024 23:30:00	STREET ROBBERY	2C
ELM ST / CALHOUN ST	01/07/2024 20:59:00	01/07/2024 20:59:00	ENTERING AUTOMOBILE	2C
5590 HOUSTON RD (STORE EASE)	12/23/2023	01/09/2024 15:07:00	COMMERCIAL BURGLARY	2C
STRATFORD CIR / WILLIAMSON RD	01/05/2024 18:05:00	01/05/2024 18:05:00	AGGRAVATED ASSAULT	2C

<u>Address</u>	<u>Date From</u>	<u>Date To</u>	<u>Incident Type</u>	<u>District and Zone</u>
6344 ZEBULON RD (J. FRANKLIN AUTO SALES)	01/09/2024 21:51:00	01/09/2024 21:51:00	COMMERCIAL BURGLARY	3A
5955 ZEBULON RD	01/09/2024 16:40:00	01/09/2024 16:40:00	AUTO THEFT	3A
4785 RIVERSIDE DR	12/23/2023 12:00:00	12/23/2023 21:00:00	AUTO THEFT	3A
6275 ZEBULON RD	01/12/2024 10:10:00	01/12/2024 10:54:00	ENTERING AUTOMOBILE	3A
636 JUNIPER LN	01/11/2024 16:52:00	01/11/2024 16:52:00	ENTERING AUTOMOBILE	3A
4480 RIVERSIDE DR	12/01/2023	12/31/2023 23:59:00	RESIDENTIAL BURGLARY	3A
4120 RIVERSIDE DR (10 FEDERAL STORAGE)	12/01/2023 18:30:00	01/06/2024 18:30:00	COMMERCIAL BURGLARY	3B
4172 BRIARWOOD DR	01/01/2024 03:08:00	01/01/2024 03:08:00	AUTO THEFT	3B
1837 SECOND AVE	01/06/2024 15:00:00	01/06/2024 17:00:00	RESIDENTIAL BURGLARY	3B
1187 EDNA PL RD	12/28/2023 04:38:00	12/28/2023 04:38:00	ENTERING AUTOMOBILE	3C
2870 CHURCHILL ST	12/31/2023 21:16:00	12/31/2023 21:16:00	AGGRAVATED ASSAULT	3C
2073 THIRD AVE	01/10/2024 14:35:00	01/10/2024 14:35:00	RESIDENTIAL BURGLARY	3C
2866 CHURCHILL ST	01/10/2024 09:20:00	01/10/2024 09:31:00	AGGRAVATED ASSAULT	3C

<u>Address</u>	<u>Date From</u>	<u>Date To</u>	<u>Incident Type</u>	<u>District and Zone</u>
4314 NAPIER AVE	01/08/2024 17:20:00	01/08/2024 17:20:00	AGGRAVATED ASSAULT	3C
848 HILLYER AVE	01/08/2024 16:55:00	01/08/2024 16:55:00	ENTERING AUTOMOBILE	3C
1247 BRENTWOOD AVE	01/08/2024 04:01:00	01/08/2024 04:01:00	AUTO THEFT	3C
3921 GRAND AVE	01/12/2024 09:17:00	01/12/2024 09:17:00	RESIDENTIAL BURGLARY	3C
4017 NAPIER AVE	01/16/2024 04:56:00	01/16/2024 04:56:00	ENTERING AUTOMOBILE	3C
4006 MERCER UNIVERSITY DR	01/16/2024 03:08:00	01/16/2024 03:08:00	AGGRAVATED ASSAULT	4A
5267 GREENWOOD TERR	01/13/2024 01:00:00	01/13/2024 01:47:00	ENTERING AUTOMOBILE	4A
4658 MERCER UNIVERSITY DR	01/12/2024 07:00:00	01/12/2024 07:00:00	AUTO THEFT	4A
UNIVERSITY DR (MERCER VAPE & TOBACCO)	01/05/2024 03:00:00	01/05/2024 03:17:00	COMMERCIAL BURGLARY	4A
4701 LOG CABIN DR	01/05/2024 11:59:00	01/05/2024 11:59:00	ENTERING AUTOMOBILE	4B
5307 NISBET DR	12/20/2023 02:00:00	12/20/2023 02:53:00	ENTERING AUTOMOBILE	4B
1425 BERKSHIRE DR	12/31/2023 12:24:00	12/31/2023 12:24:00	ENTERING AUTOMOBILE	4B
1460 WILLIAMSON RD	01/06/2024 11:10:00	01/06/2024 11:10:00	AGGRAVATED ASSAULT	4B

<u>Address</u>	<u>Date From</u>	<u>Date To</u>	<u>Incident Type</u>	<u>District and Zone</u>
2148 CEDAR AVE	01/08/2024 17:30:00	01/08/2024 17:45:00	ENTERING AUTOMOBILE	4B
1433 EISENHOWER PKWY	01/08/2024 18:21:00	01/08/2024 18:21:00	ENTERING AUTOMOBILE	4B
2355 SILVER PINES DR	01/13/2024 10:56:00	01/13/2024 10:56:00	ENTERING AUTOMOBILE	4B
1803 PIO NONO AVE	01/16/2024 19:43:00	01/16/2024 20:15:00	AUTO THEFT	4B
140 TRACTOR DR (YKK)	01/13/2024 07:31:00	01/13/2024 07:31:00	COMMERCIAL BURGLARY	4C
3750 BLOOMFIELD VILLAGE DR	01/09/2024 02:50:00	01/09/2024 02:53:00	ARSON	4C
2131 MONROE AVE	12/10/2023 08:16:00	12/10/2023 08:16:00	AUTO THEFT	4C
301 CHAMBERS COVE DR	12/01/2023 21:33:00	12/01/2023 21:33:00	AGGRAVATED ASSAULT	4C
6229 THOMASTON RD	01/05/2024 00:01:00	01/05/2024 00:29:00	AUTO THEFT	4C
CALHOUN ST / CALHOUN WAY	01/06/2024 19:00:00	01/06/2024 20:00:00	AUTO THEFT	5D
KING JR BLVD (HOUSE OF POWER LXS)	01/05/2024	01/06/2024 09:20:00	COMMERCIAL BURGLARY	5D
664 SECOND ST (LONG LEAF DISTILLERY)	01/06/2024 10:21:00	01/06/2024 12:48:00	COMMERCIAL BURGLARY	5D
1180 WASHINGTON AVE	01/10/2024 14:00:00	01/10/2024 14:08:00	AGGRAVATED ASSAULT	5D

<u>Address</u>	<u>Date From</u>	<u>Date To</u>	<u>Incident Type</u>	<u>District and Zone</u>
325 FIFTH ST	01/13/2024 01:09:00	01/13/2024 01:09:00	ENTERING AUTOMOBILE	5D
668 OGLETHORPE ST	01/07/2024 16:05:00	01/07/2024 16:05:00	AGGRAVATED ASSAULT	5D