

BIBB COUNTY SHERIFF'S OFFICE

Public Information Bulletin



David J. Davis
Sheriff

CRIME PERIODS

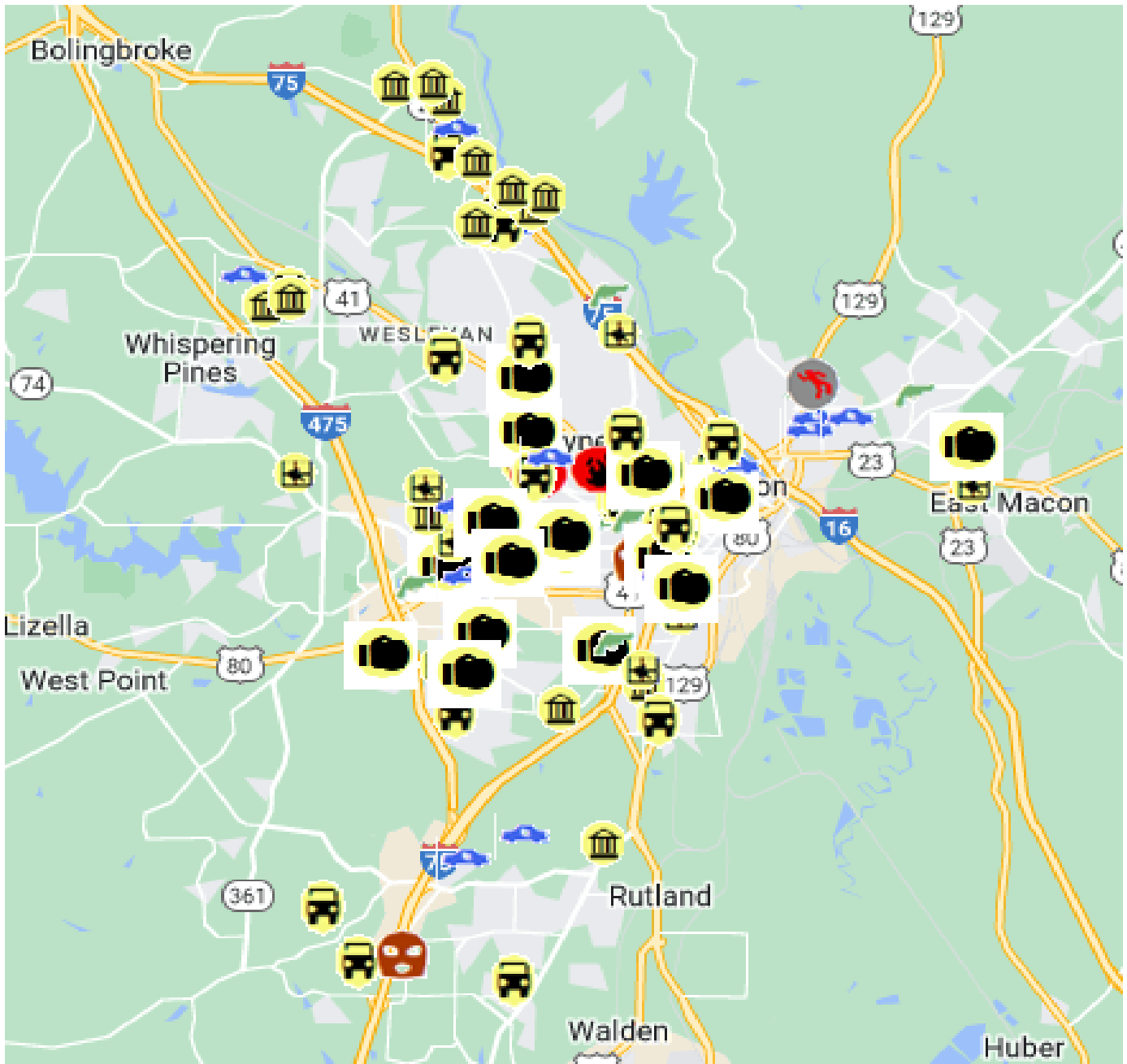
Wednesday, December 27, 2023










-

Wednesday, January 3, 2024

<https://www.easymapmaker.com/map/2023PIODEC27-JAN3>

Click below or above for Interactive Map



- | | | |
|--|---|--|
|  Aggravated Assault; |  Commercial Burglary |  Murder |
|  Arson |  Commercial Robbery |  Residential Burglary |
|  Auto Theft |  Entering Auto |  Street Robbery |

<u>Address</u>	<u>Date From</u>	<u>Date To</u>	<u>Incident Type</u>	<u>District and Zone</u>
1304 FORT HILL ST	12/23/2023 13:36:00	12/24/2023 18:00:00	CRIMINAL HOMICIDE	1A
3640 EISENHOWER PKWY	12/09/2023 21:00:00	12/10/2023 12:30:00	AGGRAVATED ASSAULT	1A
735 REESE ST	12/25/2023 17:00:00	12/25/2023 20:00:00	AUTO THEFT	1B
COWAN ST / COWAN ST	12/22/2023 02:08:00	12/22/2023 02:08:00	AUTO THEFT	1B
2112 MILLERFIELD RD	12/24/2023 17:00:00	12/24/2023 17:13:00	STREET ROBBERY	1B
3068 JEFFERSONVILLE RD	12/28/2023 08:53:00	12/28/2023 08:53:00	AGGRAVATED ASSAULT	1C
635 WOMACK ST	12/28/2023 20:00:00	12/29/2023 10:00:00	AUTO THEFT	1C
3745 DOROTHY DR	12/01/2023 03:43:00	12/01/2023 03:43:00	RESIDENTIAL BURGLARY	1C
4520 BROADWAY	12/21/2023 03:28:00	12/21/2023 03:28:00	ENTERING AUTOMOBILE	2A
1849 FELTON AVE	11/29/2023 02:36:00	11/29/2023 02:36:00	ENTERING AUTOMOBILE	2A
4205 HOUSTON AVE	12/29/2023 10:17:00	12/29/2023 10:17:00	RESIDENTIAL BURGLARY	2A
949 PLANT ST	12/28/2023 08:35:00	12/28/2023 08:35:00	ENTERING AUTOMOBILE	2A
719 SAINT JAMES AVE	12/27/2023 11:30:00	12/27/2023 11:30:00	AGGRAVATED ASSAULT	2A

<u>Address</u>	<u>Date From</u>	<u>Date To</u>	<u>Incident Type</u>	<u>District and Zone</u>
2696 HOUSTON AVE	12/27/2023 09:10:00	12/27/2023 09:10:00	AUTO THEFT	2A
2671 C ST	12/28/2023 09:14:00	12/28/2023 09:14:00	AUTO THEFT	2A
2428 B ST	12/28/2023 03:00:00	12/28/2023 03:20:00	AGGRAVATED ASSAULT	2A
4315 HOUSTON AVE (HOUSTON GROCERY)	12/24/2023 18:09:00	12/24/2023 18:09:00	COMMERCIAL BURGLARY	2A
206 COLLEGE ST	12/24/2023	12/24/2023 13:52:00	ENTERING AUTOMOBILE	2A
3309 FLAMINGO DR	12/26/2023 01:30:00	12/26/2023 01:40:00	RESIDENTIAL BURGLARY	2A
4145 HARTLEY BRIDGE RD	12/01/2023 11:19:00	12/01/2023 11:19:00	AUTO THEFT	2B
415 BOB WHITE RD	11/22/2023 01:00:00	11/22/2023 09:01:00	ENTERING AUTOMOBILE	2C
1930 MERCER RD	12/28/2023 00:58:00	12/28/2023 00:58:00	ENTERING AUTOMOBILE	2C
5590 HOUSTON RD (RUTLAND STORAGE)	12/01/2023	12/23/2023	COMMERCIAL BURGLARY	2C
5590 HOUSTON RD (RUTLAND STORAGE)	12/23/2023 14:01:00	12/23/2023 14:01:00	COMMERCIAL BURGLARY	2C
5250 RIVERSIDE DR (MARATHON)	12/24/2023 03:38:00	12/24/2023 03:38:00	COMMERCIAL BURGLARY	3A
5791 ZEBULON RD (TROPICAL SMOOTHIE)	12/25/2023 09:35:00	12/25/2023 09:35:00	COMMERCIAL BURGLARY	3A

<u>Address</u>	<u>Date From</u>	<u>Date To</u>	<u>Incident Type</u>	<u>District and Zone</u>
5005 RIVERSIDE DR (JERSEY MIKE'S)	12/23/2023 08:36:00	12/23/2023 08:36:00	COMMERCIAL BURGLARY	3A
4480 RIVERSIDE DR (I- STORAGE)	12/22/2023 14:28:00	12/22/2023 14:28:00	COMMERCIAL BURGLARY	3A
421 LAMAR RD	12/23/2023 00:30:00	12/23/2023 01:00:00	AUTO THEFT	3A
5966 ZEBULON RD (HYPE WINGS)	12/27/2023 07:23:00	12/27/2023 07:23:00	COMMERCIAL BURGLARY	3A
4775 RIVERSIDE DR	12/28/2023 09:34:00	12/28/2023 09:34:00	AUTO THEFT	3A
4480 RIVERSIDE DR (I- STORAGE)	12/04/2023 13:02:00	12/04/2023 13:02:00	COMMERCIAL BURGLARY	3A
5134 SHIRLEY CT	12/12/2023 08:30:00	12/12/2023 08:30:00	RESIDENTIAL BURGLARY	3A
5801 ZEBULON RD	12/10/2023 09:37:00	12/10/2023 09:37:00	ENTERING AUTOMOBILE	3A
4120 RIVERSIDE DR (10 FEDERAL STORAGE)	12/19/2023 12:23:00	12/19/2023 12:23:00	COMMERCIAL BURGLARY	3A
3990 RIVERSIDE PARK BLVD	12/16/2023 11:18:00	12/16/2023 11:18:00	ENTERING AUTOMOBILE	3A
4480 RIVERSIDE DR (I- STORAGE)	12/21/2023 10:44:00	12/21/2023 10:44:00	COMMERCIAL BURGLARY	3A
1693 BASS RD (HEART OF GYPSY)	12/21/2023 08:00:00	12/21/2023 08:00:00	COMMERCIAL BURGLARY	3A
2591 VINEVILLE AVE	12/13/2023 20:28:00	12/13/2023 20:28:00	ENTERING AUTOMOBILE	3B

<u>Address</u>	<u>Date From</u>	<u>Date To</u>	<u>Incident Type</u>	<u>District and Zone</u>
2840 RIVERSIDE DR	12/30/2023 01:13:00	12/30/2023 01:13:00	STREET ROBBERY	3B
461 FOREST HILL RD	12/30/2023 06:00:00	12/30/2023 06:00:00	ENTERING AUTOMOBILE	3B
3914 RIVER PLACE DR (WAGERS BAR & GRILL)	12/28/2023 02:30:00	12/28/2023 03:05:00	COMMERCIAL BURGLARY	3B
4010 NORTHSIDE DR (MACON WINGS)	12/28/2023 02:05:00	12/28/2023 02:05:00	COMMERCIAL BURGLARY	3B
(FRIED GREEN TOMATOES)	12/28/2023 03:10:00	12/28/2023 09:00:00	COMMERCIAL BURGLARY	3B
2367 BEECH AVE	12/22/2023 21:00:00	12/23/2023 22:40:00	AGGRAVATED ASSAULT	3B
3876 NORTHSIDE DR	12/22/2023 20:00:00	12/23/2023 09:00:00	ENTERING AUTOMOBILE	3B
3901 NORTHSIDE DR	12/23/2023 02:20:00	12/23/2023 02:20:00	ENTERING AUTOMOBILE	3B
3900 NORTHSIDE DR	12/23/2023 08:18:00	12/23/2023 08:18:00	ENTERING AUTOMOBILE	3B
3901 NORTHSIDE DR	12/23/2023 07:33:00	12/23/2023 07:33:00	ENTERING AUTOMOBILE	3B
3901 NORTHSIDE DR	12/23/2023 05:32:00	12/23/2023 05:32:00	ENTERING AUTOMOBILE	3B
3876 NORTHSIDE DR	12/23/2023	12/23/2023 05:00:00	ENTERING AUTOMOBILE	3B
3900 NORTHSIDE DR	12/23/2023 03:21:00	12/23/2023 03:21:00	ENTERING AUTOMOBILE	3B

<u>Address</u>	<u>Date From</u>	<u>Date To</u>	<u>Incident Type</u>	<u>District and Zone</u>
3901 NORTHSIDE DR	12/23/2023 02:27:00	12/23/2023 02:27:00	ENTERING AUTOMOBILE	3B
3876 NORTHSIDE DR	12/23/2023 00:30:00	12/23/2023 09:30:00	AUTO THEFT	3B
3793 MERCER UNIVERSITY DR	12/26/2023 04:35:00	12/26/2023 04:35:00	AGGRAVATED ASSAULT	3B
945 LOG CABIN WAY	12/25/2023 23:56:00	12/25/2023 23:56:00	AUTO THEFT	3C
4940 LOG CABIN DR	12/23/2023 22:00:00	12/24/2023 10:00:00	AUTO THEFT	3C
4061 NAPIER AVE	12/24/2023 10:00:00	12/24/2023 10:00:00	AGGRAVATED ASSAULT	3C
1187 EDNA PL RD	12/28/2023 00:43:00	12/28/2023 00:43:00	ENTERING AUTOMOBILE	3C
1062 BARTLETT ST	12/27/2023 20:13:00	12/27/2023 20:13:00	ARSON	3C
4151 LOG CABIN DR	12/28/2023 20:30:00	12/28/2023 20:30:00	AUTO THEFT	3C
3520 CREST HILL AVE	12/28/2023 14:00:00	12/28/2023 14:20:00	AGGRAVATED ASSAULT	3C
635 PIO NONO AVE	12/29/2023 13:09:00	12/29/2023 13:09:00	ENTERING AUTOMOBILE	3C
1967 DANNENBERG AVE	12/29/2023 09:46:00	12/29/2023 09:46:00	ENTERING AUTOMOBILE	3C
1187 EDNA PL RD	12/05/2023 16:50:00	12/05/2023 16:50:00	ARSON	3C

<u>Address</u>	<u>Date From</u>	<u>Date To</u>	<u>Incident Type</u>	<u>District and Zone</u>
3580 LOG CABIN DR	12/18/2023 22:02:00	12/18/2023 22:02:00	ENTERING AUTOMOBILE	3C
5744 THOMASTON RD	12/21/2023 14:00:00	12/21/2023 18:00:00	RESIDENTIAL BURGLARY	4A
6040 HARRISON RD	12/16/2023 23:00:00	12/16/2023 23:54:00	STREET ROBBERY	4A
120 WAYSIDE DR	12/10/2023 09:25:00	12/10/2023 09:25:00	AGGRAVATED ASSAULT	4A
272 WESTWOOD CIR	12/08/2023 08:12:00	12/08/2023 08:12:00	ENTERING AUTOMOBILE	4A
3830 BLOOMFIELD VILLAGE DR	12/29/2023 19:57:00	12/29/2023 19:57:00	STREET ROBBERY	4A
803 PINEWOOD PARK BLVD	12/23/2023 00:01:00	12/23/2023 23:59:00	RESIDENTIAL BURGLARY	4A
1803 PIO NONO AVE	12/25/2023 12:14:00	12/25/2023 12:14:00	STREET ROBBERY	4A
UNIVERSITY DR (FAMILY DOLLAR)	12/24/2023 01:30:00	12/24/2023 07:30:00	COMMERCIAL BURGLARY	4A
4439 SUMMERHILL DR	12/22/2023 09:00:00	12/22/2023 13:00:00	RESIDENTIAL BURGLARY	4A
3851 RICE MILL RD	12/25/2023 10:05:00	12/25/2023 10:05:00	STREET ROBBERY	4B
4500 CHAPEL HILL DR (BRASFIEL & GORRIE)	12/26/2023 10:21:00	12/26/2023 10:21:00	COMMERCIAL BURGLARY	4B
1212 EISENHOWER PKWY	12/25/2023 03:42:00	12/25/2023 03:42:00	COMMERCIAL ROBBERY	4B

<u>Address</u>	<u>Date From</u>	<u>Date To</u>	<u>Incident Type</u>	<u>District and Zone</u>
1518 MARIGOLD AVE	12/25/2023 08:08:00	12/25/2023 08:08:00	STREET ROBBERY	4B
1518 MARIGOLD AVE	12/25/2023 08:08:00	12/25/2023 08:08:00	ENTERING AUTOMOBILE	4B
1509 CEDAR AVE	12/25/2023 07:24:00	12/25/2023 07:24:00	ENTERING AUTOMOBILE	4B
EISENHOWER PKWY / LAVETA DR	12/24/2023 14:50:00	12/24/2023 14:50:00	AUTO THEFT	4B
1785 SWAN DR	12/23/2023 06:34:00	12/23/2023 06:34:00	AGGRAVATED ASSAULT	4B
4086 SAINT CHARLES PL	12/23/2023 22:30:00	12/23/2023 22:40:00	AGGRAVATED ASSAULT	4B
4933 SARDIS CHURCH RD	12/22/2023 20:30:00	12/22/2023 20:37:00	COMMERCIAL ROBBERY	4B
4953 BRADLEY PL	12/22/2023 11:30:00	12/23/2023	AGGRAVATED ASSAULT	4B
3090 MERCER UNIVERSITY DR	12/22/2023 10:02:00	12/22/2023 10:02:00	AUTO THEFT	4B
1982 MALLARD AVE	12/27/2023 23:00:00	12/27/2023 23:15:00	AGGRAVATED ASSAULT	4B
1788 WREN AVE	12/28/2023 13:03:00	12/28/2023 13:03:00	ENTERING AUTOMOBILE	4B
WOODARD AVE / MOSELEY AVE	12/30/2023 04:09:00	12/30/2023 04:09:00	STREET ROBBERY	4B
2675 MONTPELIER AVE (SP FOOD MART)	12/09/2023 10:08:00	12/09/2023 10:08:00	COMMERCIAL BURGLARY	4B

<u>Address</u>	<u>Date From</u>	<u>Date To</u>	<u>Incident Type</u>	<u>District and Zone</u>
2590 ROCKY CREEK RD	12/11/2023 19:00:00	12/11/2023 19:58:00	AGGRAVATED ASSAULT	4B
2626 BLOOMFIELD WAY	12/20/2023 08:42:00	12/20/2023 08:42:00	ENTERING AUTOMOBILE	4C
1190 FRANK AMERSON PKWY	12/18/2023 10:25:00	12/18/2023 10:25:00	ENTERING AUTOMOBILE	4C
3661 EISENHOWER PKWY	12/28/2023 22:00:00	12/28/2023 22:15:00	AGGRAVATED ASSAULT	4C
2761 VIRGINIA DR	12/22/2023 13:10:00	12/22/2023 13:10:00	RESIDENTIAL BURGLARY	4C
4701 LOG CABIN DR	12/21/2023 10:00:00	12/21/2023 10:00:00	ENTERING AUTOMOBILE	4C
5234 GREENWOOD TER	12/23/2023 18:31:00	12/23/2023 18:31:00	AGGRAVATED ASSAULT	4C
5399 HARTLEY BRIDGE RD	12/24/2023 12:00:00	12/24/2023 12:00:00	ENTERING AUTOMOBILE	4C
939 CHERRY ST	12/27/2023 17:30:00	12/28/2023 03:50:00	AUTO THEFT	5D
668 OGLETHORPE ST	11/18/2023 18:00:00	11/18/2023 23:59:00	AGGRAVATED ASSAULT	5D
635 ORANGE ST	12/21/2023 11:04:00	12/21/2023 11:04:00	ENTERING AUTOMOBILE	5D
251 IDLE HOUR DR	12/31/2023 20:00:00	12/31/2023 20:50:00	ENTERING AUTOMOBILE	ONLINE REPORT
4580 RIVERSIDE DR	12/12/2023 10:12:00	12/15/2023 14:30:00	AUTO THEFT	ONLINE REPORT

<u>Address</u>	<u>Date From</u>	<u>Date To</u>	<u>Incident Type</u>	<u>District and Zone</u>
5355 BANKSTON LAKE RD	12/29/2023 01:00:00	12/29/2023 06:00:00	AUTO THEFT	ONLINE REPORT
889 GRAHAM ST	12/23/2023 19:00:00	12/25/2023 11:23:00	AUTO THEFT	ONLINE REPORT