

BIBB COUNTY SHERIFF'S OFFICE

Public Information Bulletin



David J. Davis
Sheriff

CRIME PERIODS

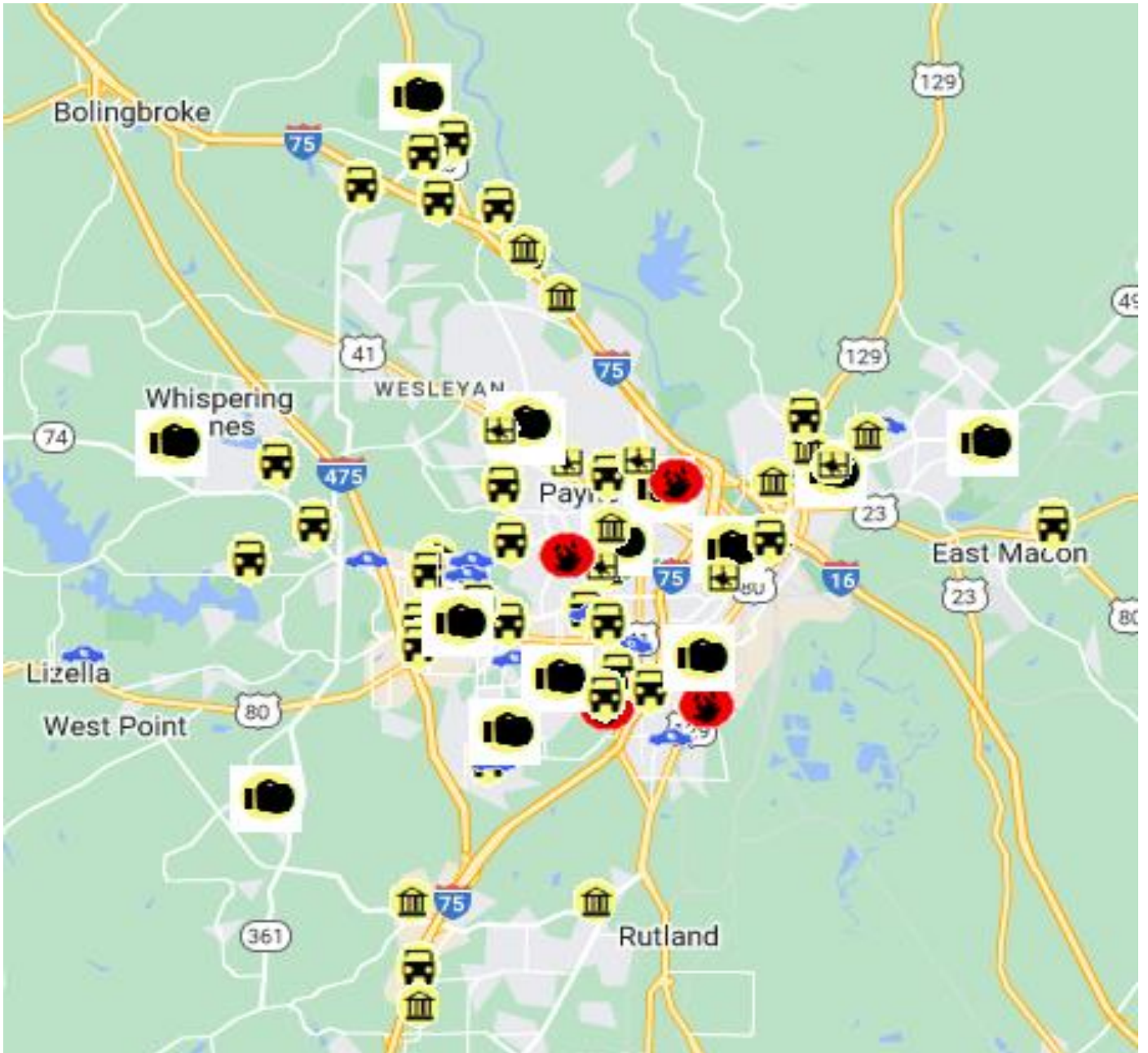
Wednesday, December 13, 2023










-

Wednesday, December 20, 2023

<https://www.easymapmaker.com/map/2023PIODEC13-20>

Click below or above for Interactive Map



- | | | |
|--|---|--|
|  Aggravated Assault; |  Commercial Burglary |  Murder |
|  Arson |  Commercial Robbery |  Residential Burglary |
|  Auto Theft |  Entering Auto |  Street Robbery |

<u>Address</u>	<u>Date From</u>	<u>Date To</u>	<u>Incident Type</u>	<u>District and Zone</u>
1400 GRAY HWY	12/12/2023 05:28:00	12/12/2023 05:28:00	ENTERING AUTOMOBILE	1A
1300 SHURLING DR (I-STORAGE)	12/06/2023 20:00:00	12/07/2023 08:00:00	COMMERCIAL BURGLARY	1A
1300 SHURLING DR (I-STORAGE)	12/06/2023	12/07/2023 10:00:00	COMMERCIAL BURGLARY	1A
2727 WALNUT CREEK RD	12/12/2023 21:00:00	12/13/2023 09:00:00	AUTO THEFT	1A
877 SHORT ST E	12/14/2023 00:01:00	12/14/2023 09:45:00	RESIDENTIAL BURGLARY	1B
1185 GRAY HWY (DAIRY QUEEN)	12/10/2023 00:46:00	12/10/2023 00:46:00	COMMERCIAL BURGLARY	1B
519 NORTH AVE (KRISPY KREME)	12/09/2023 04:56:00	12/09/2023 04:56:00	COMMERCIAL BURGLARY	1B
2800 LAKESHORE DR	12/10/2023 10:36:00	12/10/2023 10:36:00	AGGRAVATED ASSAULT	1B
3947 JEFFERSONVILLE RD	11/14/2023 07:04:00	11/14/2023 07:04:00	ENTERING AUTOMOBILE	1C
660 NORTH AVE	12/12/2023 07:00:00	12/14/2023 03:00:00	AUTO THEFT	1C
NORRIS ST / EMERY HWY EB	12/16/2023 21:00:00	12/16/2023 21:00:00	AGGRAVATED ASSAULT	1C
560 HEARD AVE	12/16/2023 19:08:00	12/16/2023 19:08:00	AGGRAVATED ASSAULT	2A
1415 THIRD ST	12/08/2023 16:00:00	12/17/2023 11:30:00	RESIDENTIAL BURGLARY	2A

<u>Address</u>	<u>Date From</u>	<u>Date To</u>	<u>Incident Type</u>	<u>District and Zone</u>
4019 MARION AVE	12/18/2023 00:02:00	12/18/2023 00:02:00	ARSON	2A
4378 MIKADO AVE	12/17/2023 10:00:00	12/17/2023 10:00:00	AUTO THEFT	2A
1220 SYLVIAN DR	12/14/2023 09:00:00	12/14/2023 09:00:00	ENTERING AUTOMOBILE	2A
531 RUTHERFORD AVE	12/10/2023 18:20:00	12/10/2023 18:20:00	STREET ROBBERY	2A
4933 SARDIS CHURCH RD (FAMILY CORNER)	12/18/2023 00:23:00	12/18/2023 00:23:00	COMMERCIAL BURGLARY	2B
3004 DEBRA ANN DR (SUBWAY)	12/17/2023 01:40:00	12/17/2023 09:19:00	COMMERCIAL BURGLARY	2B
384 BUFORD PL	12/08/2023 17:00:00	12/11/2023 15:00:00	RESIDENTIAL BURGLARY	3A
1665 WESLEYAN DR	12/10/2023 01:00:00	12/10/2023 09:30:00	ENTERING AUTOMOBILE	3A
1900 WESLEYAN DR	11/28/2023 03:18:00	11/28/2023 03:18:00	ENTERING AUTOMOBILE	3A
4501 SHERATON DR	12/10/2023 03:00:00	12/10/2023 05:59:00	ENTERING AUTOMOBILE	3A
4583 SHADOW LAWN DR	12/16/2023 08:00:00	12/16/2023 08:00:00	RESIDENTIAL BURGLARY	3A
5243 RIVERSIDE DR	12/16/2023 08:24:00	12/16/2023 08:24:00	ENTERING AUTOMOBILE	3A
5578 RIVERSIDE DR	12/16/2023 01:54:00	12/16/2023 01:54:00	AGGRAVATED ASSAULT	3A

<u>Address</u>	<u>Date From</u>	<u>Date To</u>	<u>Incident Type</u>	<u>District and Zone</u>
1415 BASS RD	12/13/2023 20:40:00	12/13/2023 20:58:00	ENTERING AUTOMOBILE	3A
5243 RIVERSIDE DR	12/13/2023 03:00:00	12/13/2023 05:44:00	ENTERING AUTOMOBILE	3A
5243 RIVERSIDE DR	12/12/2023 15:30:00	12/13/2023 04:28:00	ENTERING AUTOMOBILE	3A
200 J R BLVD	12/15/2023 13:00:00	12/15/2023 13:00:00	AGGRAVATED ASSAULT	3A
(ALL AMERICAN SELF STORAGE)	12/13/2023 13:02:00	12/13/2023 13:02:00	COMMERCIAL BURGLARY	3B
(FEDERAL SELF STORAGE)	12/16/2023 13:00:00	12/16/2023 13:00:00	COMMERCIAL BURGLARY	3B
FERGUSON ST / SYCAMORE ST	12/17/2023 22:42:00	12/18/2023 22:42:00	ARSON	3B
4416 MUMFORD RD	11/30/2023 22:00:00	11/30/2023 22:00:00	ENTERING AUTOMOBILE	3B
4179 LOG CABIN DR	12/11/2023 22:30:00	12/12/2023 06:30:00	AUTO THEFT	3B
100 NORTH CREST BLVD	12/10/2023 01:00:00	12/10/2023 08:15:00	ENTERING AUTOMOBILE	3B
2981 RIDGE AVE	12/10/2023 01:00:00	12/10/2023 11:25:00	ENTERING AUTOMOBILE	3B
2893 NAPIER AVE (TEXACO)	12/10/2023 00:51:00	12/10/2023 00:51:00	COMMERCIAL BURGLARY	3C
3829 GREENBRIAR RD	12/08/2023 20:31:00	12/08/2023 21:09:00	ENTERING AUTOMOBILE	3C

<u>Address</u>	<u>Date From</u>	<u>Date To</u>	<u>Incident Type</u>	<u>District and Zone</u>
2394 VINEVILLE AVE	12/18/2023 22:00:00	12/18/2023 22:10:00	AGGRAVATED ASSAULT	3C
217 HINES TER	12/16/2023 10:56:00	12/16/2023 10:56:00	ENTERING AUTOMOBILE	3C
4196 AYERS BLVD	12/16/2023 12:11:00	12/16/2023 12:11:00	AGGRAVATED ASSAULT	3C
NAPIER AVE / AYERS RD	12/14/2023 13:00:00	12/14/2023 13:30:00	AGGRAVATED ASSAULT	3C
1976 FORSYTH ST	12/12/2023 09:00:00	12/12/2023 18:00:00	RESIDENTIAL BURGLARY	3C
3452 BROOKDALE AVE	12/13/2023 09:00:00	12/13/2023 15:43:00	RESIDENTIAL BURGLARY	3C
1482 BURTON AVE	12/15/2023 03:00:00	12/15/2023 03:50:00	ARSON	3C
4320 MERCER UNIVERSITY DR	12/15/2023 23:44:00	12/15/2023 23:44:00	AUTO THEFT	4A
4222 PERSHING AVE	12/15/2023 22:49:00	12/15/2023 22:49:00	AGGRAVATED ASSAULT	4A
4658 MERCER UNIVERSITY DR	12/15/2023 03:00:00	12/15/2023 05:51:00	ENTERING AUTOMOBILE	4A
4690 LOG CABIN DR	12/14/2023 18:00:00	12/14/2023 20:00:00	ENTERING AUTOMOBILE	4A
2857 MERCER UNIVERSITY DR	12/16/2023 09:34:00	12/16/2023 09:34:00	RESIDENTIAL BURGLARY	4A
1100 PARKWAY DR	12/13/2023 08:00:00	12/16/2023 08:00:00	AUTO THEFT	4A

<u>Address</u>	<u>Date From</u>	<u>Date To</u>	<u>Incident Type</u>	<u>District and Zone</u>
103 COLLINS CT	12/16/2023 15:01:00	12/16/2023 15:01:00	AGGRAVATED ASSAULT	4A
4658 MERCER UNIVERSITY DR	12/20/2023 05:33:00	12/20/2023 05:33:00	AUTO THEFT	4A
8094 EISENHOWER PKWY	12/18/2023 18:00:00	12/19/2023 10:10:00	AUTO THEFT	4A
6229 THOMASTON RD	11/28/2023 08:28:00	11/28/2023 08:28:00	ENTERING AUTOMOBILE	4A
UNIVERSITY DR (PINEWOOD PARK APTS)	12/12/2023 08:02:00	12/12/2023 08:02:00	COMMERCIAL BURGLARY	4A
2240 BREVARD DR	12/10/2023 22:20:00	12/10/2023 23:00:00	AGGRAVATED ASSAULT	4A
6300 MOSELEY DIXON RD	12/10/2023 12:28:00	12/10/2023 12:28:00	ENTERING AUTOMOBILE	4A
6229 THOMASTON RD	12/12/2023 05:06:00	12/12/2023 05:06:00	ENTERING AUTOMOBILE	4A
2793 MONTPELIER AVE	12/10/2023 14:22:00	12/10/2023 14:22:00	AGGRAVATED ASSAULT	4B
3978 SPENCER CIR	12/10/2023 09:55:00	12/10/2023 09:55:00	ENTERING AUTOMOBILE	4B
3176 OHARA DR N	12/10/2023 22:00:00	12/10/2023 23:15:00	AGGRAVATED ASSAULT	4B
MERCER UNIVERSITY DR / PIO NONO AVE	12/11/2023 00:10:00	12/11/2023 00:20:00	STREET ROBBERY	4B
3520 WOODCREST RD	11/27/2023 13:49:00	11/27/2023 13:49:00	ENTERING AUTOMOBILE	4B

<u>Address</u>	<u>Date From</u>	<u>Date To</u>	<u>Incident Type</u>	<u>District and Zone</u>
145 HURLEY PARK	12/01/2023 09:12:00	12/01/2023 09:12:00	ENTERING AUTOMOBILE	4B
1627 WINSTON DR	12/04/2023 04:27:00	12/04/2023 04:27:00	ENTERING AUTOMOBILE	4B
3535 WILLIAMSON RD	12/10/2023 05:02:00	12/10/2023 05:02:00	AUTO THEFT	4B
1508 ROCKY CREEK RD	12/20/2023 06:31:00	12/20/2023 06:31:00	ARSON	4B
UNIVERSITY DR (COMMUNITY FOCUS	12/12/2023 15:30:00	12/13/2023 09:00:00	COMMERCIAL BURGLARY	4B
3080 RICE MILL RD	12/14/2023 20:00:00	12/14/2023 22:30:00	AUTO THEFT	4B
2661 MONTPELIER AVE (STEPHEN'S FASHION)	12/16/2023 01:29:00	12/16/2023 01:29:00	COMMERCIAL BURGLARY	4B
1711 KEY ST	12/14/2023 22:45:00	12/14/2023 22:45:00	AUTO THEFT	4B
1711 KEY ST	12/14/2023 22:45:00	12/14/2023 22:45:00	ENTERING AUTOMOBILE	4B
4547 ELKAN AVE	12/15/2023 01:10:00	12/15/2023 01:10:00	AUTO THEFT	4C
4547 ELKAN AVE	12/15/2023 01:10:00	12/15/2023 01:10:00	ENTERING AUTOMOBILE	4C
5744 THOMASTON RD	12/10/2023 03:00:00	12/10/2023 03:30:00	ENTERING AUTOMOBILE	4C
4615 CHAMBERS RD	12/02/2023 06:46:00	12/02/2023 06:46:00	ENTERING AUTOMOBILE	4C

<u>Address</u>	<u>Date From</u>	<u>Date To</u>	<u>Incident Type</u>	<u>District and Zone</u>
4700 HARTLEY BRIDGE RD (FLASH FOODS)	12/12/2023 10:54:00	12/12/2023 10:54:00	COMMERCIAL BURGLARY	4C
5010 EISENHOWER PKWY	12/12/2023 09:53:00	12/12/2023 09:53:00	ENTERING AUTOMOBILE	4C
310 CHERRY ST	10/22/2023 03:05:00	10/22/2023 03:05:00	ENTERING AUTOMOBILE	5D
668 OGLETHORPE ST	12/15/2023 13:00:00	12/15/2023 23:00:00	AGGRAVATED ASSAULT	5D
6687 SKIPPER RD	12/13/2023 07:45:00	12/13/2023 07:55:00	ENTERING AUTOMOBILE	ONLINE REPORT