

BIBB COUNTY SHERIFF'S OFFICE

Public Information Bulletin



David J. Davis
Sheriff

CRIME PERIODS

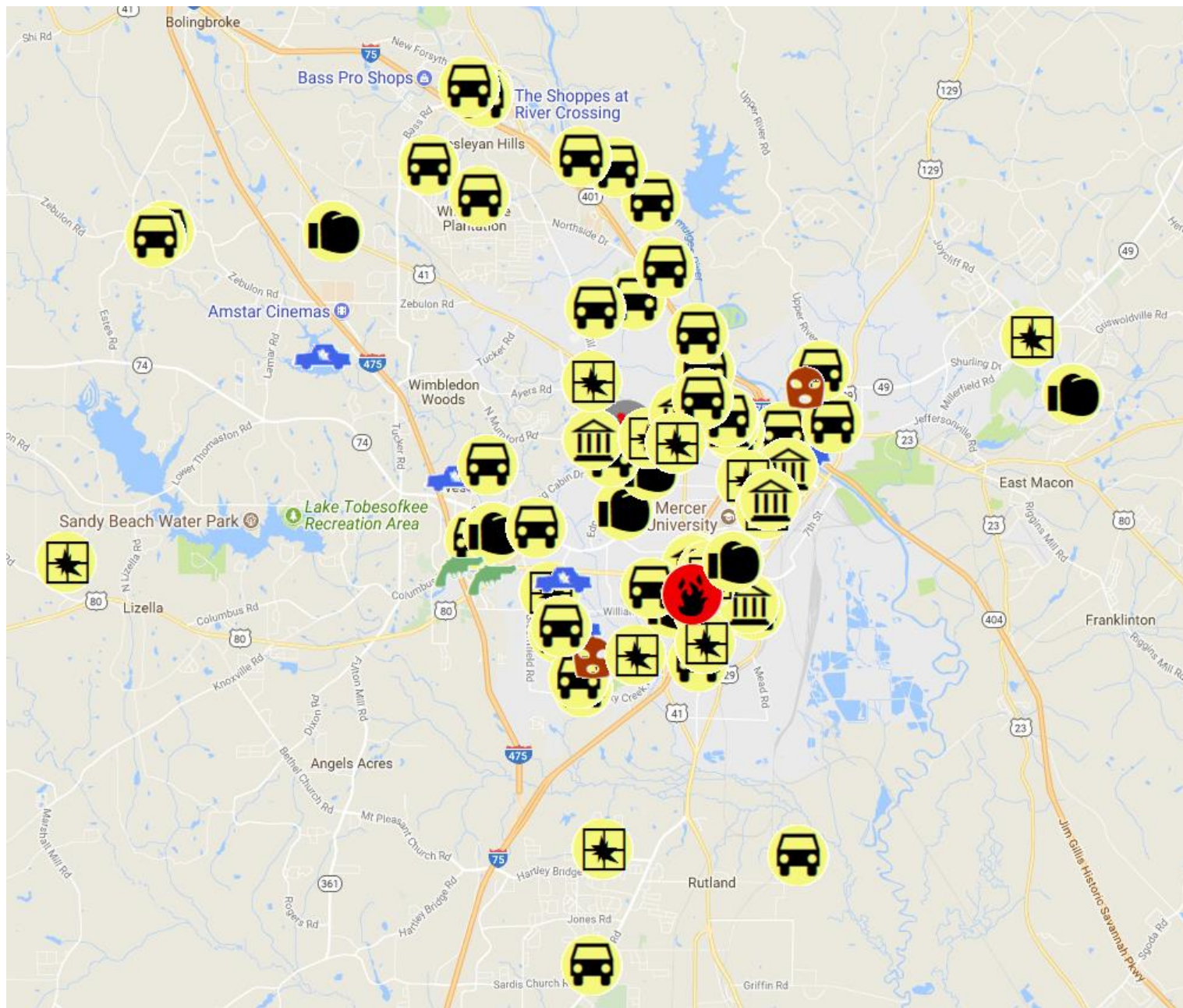
Wednesday, October 4, 2023










-

Wednesday, October 11, 2023

<https://www.easymapmaker.com/map/2023PIOOCT4-11>

Click below or above for Interactive Map



- | | | | | | |
|--|---------------------|---|---------------------|---|----------------------|
|  | Aggravated Assault; |  | Commercial Burglary |  | Murder |
|  | Arson |  | Commercial Robbery |  | Residential Burglary |
|  | Auto Theft |  | Entering Auto |  | Street Robbery |

<u>Address</u>	<u>Date From</u>	<u>Date To</u>	<u>Incident Type</u>	<u>District and Zone</u>
2072 FAIRWAY DR	10/11/2023 00:30:00	10/11/2023 01:00:00	AGGRAVATED ASSAULT	1A
1881 TWIN PINES DR	10/11/2023 02:30:00	10/11/2023 03:00:00	AGGRAVATED ASSAULT	1A
250 EMERY HWY	10/09/2023 12:59:00	10/09/2023 12:59:00	COMMERCIAL BURGLARY	1A
610 NORTH AVE	10/08/2023 20:08:00	10/08/2023 20:08:00	COMMERCIAL ROBBERY	1B
2360 HOLIDAY DR	10/11/2023 02:28:00	10/11/2023 02:59:00	AGGRAVATED ASSAULT	1B
2800 MASSEYVILLE RD	09/25/2023 06:37:00	09/25/2023 06:37:00	ENTERING AUTOMOBILE	1B
2904 SHURLINGTON RD	09/21/2023 04:15:00	09/21/2023 04:15:00	COMMERCIAL BURGLARY	1B
KEMPER AVE / RICHMOND ST	10/07/2023 12:30:00	10/07/2023 12:30:00	AGGRAVATED ASSAULT	2A
550 CHARLES ST	10/07/2023 12:26:00	10/07/2023 12:26:00	AGGRAVATED ASSAULT	2A
482 GILES ST	10/06/2023 10:22:00	10/07/2023 10:22:00	RESIDENTIAL BURGLARY	2A
1304 LAKEVIEW DR	10/05/2023 01:30:00	10/05/2023 03:51:00	ENTERING AUTOMOBILE	2A
1274 GLENDALE AVE	10/05/2023 10:28:00	10/05/2023 10:28:00	ENTERING AUTOMOBILE	2A
1840 WATERVILLE RD	10/05/2023 08:54:00	10/05/2023 08:54:00	COMMERCIAL BURGLARY	2A

<u>Address</u>	<u>Date From</u>	<u>Date To</u>	<u>Incident Type</u>	<u>District and Zone</u>
895 ELIZABETH ST	10/07/2023	10/07/2023 10:20:00	ENTERING AUTOMOBILE	2A
1288 HARDEMAN AVE	10/07/2023	10/08/2023 08:03:00	ENTERING AUTOMOBILE	2A
1761 CAMPBELL AVE	10/07/2023	10/07/2023 07:45:00	AUTO THEFT	2A
635 ASH ST	10/09/2023 13:00:00	10/09/2023 17:15:00	AUTO THEFT	2A
1849 FELTON AVE	10/09/2023 02:10:00	10/09/2023 02:10:00	AUTO THEFT	2A
3401 HOUSTON AVE	10/11/2023 02:02:00	10/11/2023 02:02:00	STREET ROBBERY	2A
4314 PIO NONO AVE	10/11/2023 06:45:00	10/11/2023 07:02:00	STREET ROBBERY	2A
1121 LYONS ST	10/10/2023	10/10/2023 04:50:00	AUTO THEFT	2A
1040 TRIPLE HILL DR	09/25/2023 06:45:00	09/25/2023 17:15:00	AUTO THEFT	2A
4373 HOUSTON AVE	10/01/2023 22:00:00	10/02/2023 07:18:00	ENTERING AUTOMOBILE	2A
4605 BROADWAY	10/02/2023 12:09:00	10/02/2023 12:09:00	ARSON	2A
720 HARROLD ST	09/18/2023 23:30:00	09/18/2023 23:30:00	AGGRAVATED ASSAULT	2A
720 HARROLD ST	09/18/2023 23:30:00	09/18/2023 23:30:00	AUTO THEFT	2A

<u>Address</u>	<u>Date From</u>	<u>Date To</u>	<u>Incident Type</u>	<u>District and Zone</u>
106 WESTFAUL DR	10/01/2023 05:30:00	10/01/2023 05:30:00	ENTERING AUTOMOBILE	2B
2757 NOWELL DR	10/06/2023 00:55:00	10/06/2023 00:55:00	ENTERING AUTOMOBILE	2C
4760 FORSYTH RD	10/08/2023 02:00:00	10/08/2023 04:00:00	ENTERING AUTOMOBILE	3A
5578 RIVERSIDE DR	10/06/2023 10:31:00	10/06/2023 10:31:00	AUTO THEFT	3A
2840 RIVERSIDE DR	10/10/2023 02:20:00	10/10/2023 02:37:00	COMMERCIAL BURGLARY	3B
765 WINDSOR RD	10/08/2023 07:28:00	10/08/2023 07:28:00	AGGRAVATED ASSAULT	3B
2284 ELMRIDGE DR	10/08/2023 23:10:00	10/09/2023 12:19:00	ENTERING AUTOMOBILE	3B
3867 LOG CABIN DR	09/26/2023 06:00:00	09/26/2023 13:49:00	AGGRAVATED ASSAULT	3C
1180 BARTLETT ST	10/08/2023 10:00:00	10/08/2023 15:07:00	AUTO THEFT	3C
3600 BROOKDALE AVE	10/09/2023 20:00:00	10/09/2023 20:20:00	AUTO THEFT	3C
1890 COLEMAN AVE	10/10/2023 07:09:00	10/10/2023 07:09:00	ENTERING AUTOMOBILE	3C
4690 LOG CABIN DR	10/10/2023 06:54:00	10/10/2023 06:54:00	ENTERING AUTOMOBILE	4A
5580 THOMASTON RD	10/10/2023 18:49:00	10/10/2023 18:49:00	COMMERCIAL ROBBERY	4A

<u>Address</u>	<u>Date From</u>	<u>Date To</u>	<u>Incident Type</u>	<u>District and Zone</u>
4006 MERCER UNIVERSITY DR	10/07/2023 06:00:00	10/07/2023 18:10:00	RESIDENTIAL BURGLARY	4A
108 YELLOW PINE CT	09/20/2023 04:47:00	09/20/2023 04:47:00	ENTERING AUTOMOBILE	4A
4222 VINSON AVE	10/07/2023 09:00:00	10/08/2023 00:23:00	RESIDENTIAL BURGLARY	4B
3720 PIO NONO AVE	10/05/2023 05:05:00	10/05/2023 05:05:00	COMMERCIAL BURGLARY	4B
3939 LINDSEY DR	10/07/2023 02:35:00	10/07/2023 08:39:00	AUTO THEFT	4B
PANSY AVE / BLUE BELL ST	10/06/2023 19:53:00	10/06/2023 19:53:00	AUTO THEFT	4B
2754 BONNIE AVE	10/05/2023 19:42:00	10/05/2023 19:42:00	ARSON	4C
4700 HARTLEY BRIDGE RD	10/10/2023 22:50:00	10/10/2023 23:00:00	COMMERCIAL ROBBERY	4C
BASS RD / BOWMAN RD	10/09/2023 15:00:00	10/09/2023 15:30:00	AUTO THEFT	4C
4175 BLOOMFIELD RD	10/02/2023 03:00:00	10/02/2023 04:00:00	COMMERCIAL BURGLARY	4C
4769 ELKAN AVE	05/31/2023 12:05:00	09/29/2023 16:35:00	AGGRAVATED ASSAULT	4C
4951 EISENHOWER PKWY	09/19/2023 15:57:00	09/19/2023 15:57:00	AUTO THEFT	4C
THIRD ST / HAZEL ST	10/03/2023 19:05:00	10/03/2023 19:05:00	AGGRAVATED ASSAULT	5D

<u>Address</u>	<u>Date From</u>	<u>Date To</u>	<u>Incident Type</u>	<u>District and Zone</u>
6001 THOMASTON RD	09/26/2023 17:00:00	09/26/2023 17:00:00	COMMERCIAL BURGLARY	5D
382 CHERRY ST	10/07/2023 10:00:00	10/08/2023 10:00:00	AUTO THEFT	5D
15 SPRING ST	10/05/2023 22:00:00	10/05/2023 22:45:00	AUTO THEFT	5D