

# BIBB COUNTY SHERIFF'S OFFICE

## Public Information Bulletin



David J. Davis  
Sheriff

### CRIME PERIODS

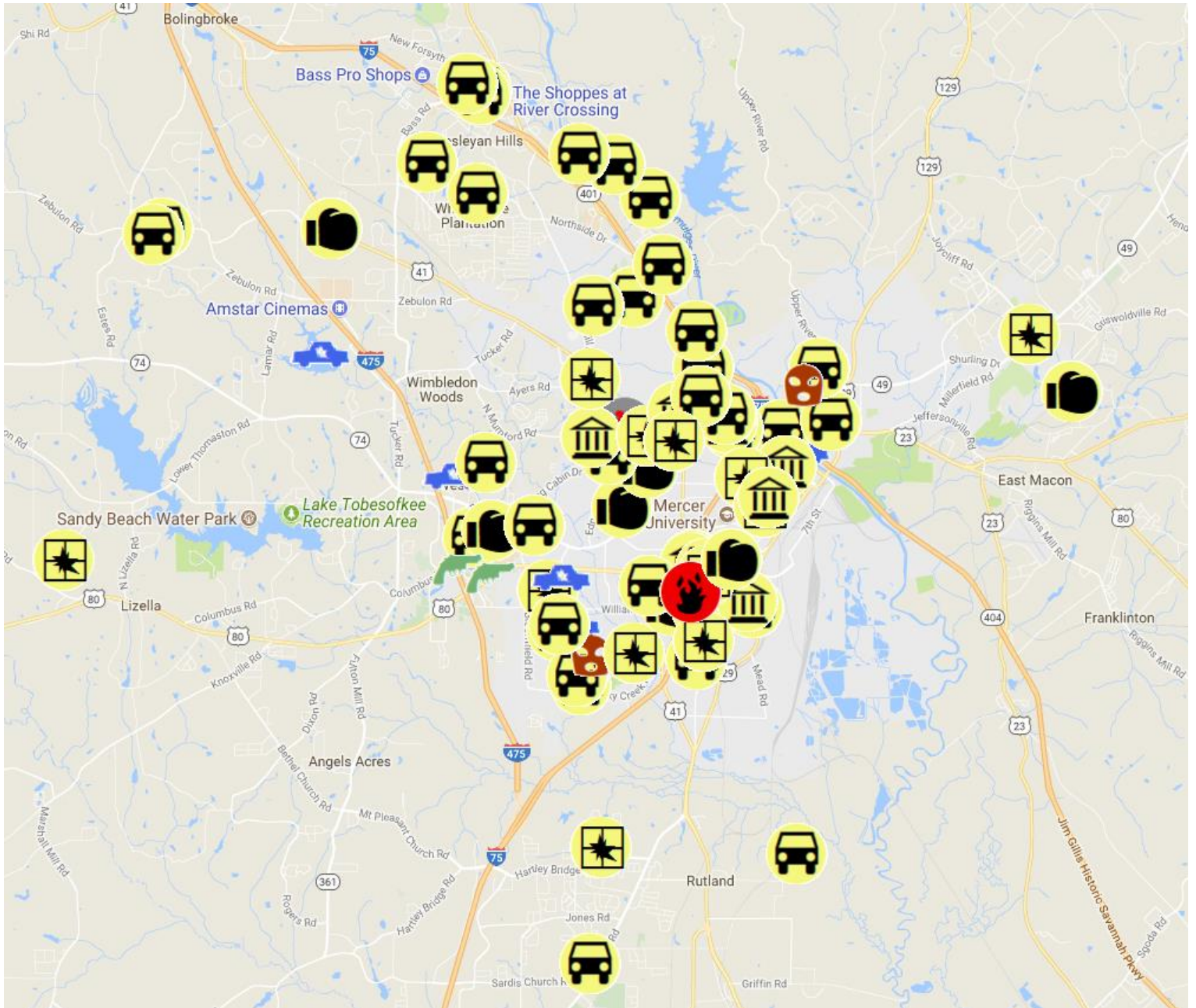
Wednesday, July 26, 2023










-

Wednesday, August 2, 2023

<https://www.easymapmaker.com/map/2023PIOJULY26-AUG2>

Click below or above for Interactive Map



- |  |                     |   |                     |   |                      |
|--|---------------------|---|---------------------|---|----------------------|
|  | Aggravated Assault; |  | Commercial Burglary |  | Murder               |
|  | Arson               |  | Commercial Robbery  |  | Residential Burglary |
|  | Auto Theft          |  | Entering Auto       |  | Street Robbery       |

<u>Address</u>	<u>Date From</u>	<u>Date To</u>	<u>Incident Type</u>	<u>District and Zone</u>
663 SHURLING DR	07/26/2023 06:53:00	07/26/2023 06:53:00	COMMERCIAL BURGLARY	1A
1420 GRAY HWY	07/25/2023 09:08:00	07/25/2023 09:08:00	ENTERING AUTOMOBILE	1A
634 SHURLING DR	07/25/2023 01:12:00	07/25/2023 01:12:00	ENTERING AUTOMOBILE	1A
720 TIDEWATER CIR	07/24/2023 07:05:00	07/24/2023 07:05:00	ENTERING AUTOMOBILE	1A
3959 MICKEY DR	07/03/2023 08:43:00	07/03/2023 08:43:00	ENTERING AUTOMOBILE	1A
1400 GRAY HWY	07/28/2023 08:01:00	07/28/2023 08:01:00	AUTO THEFT	1A
2050 OLD CLINTON RD	07/31/2023 05:36:00	07/31/2023 05:36:00	AUTO THEFT	1A
1362 GRAY HWY	07/26/2023 19:00:00	07/27/2023 09:00:00	COMMERCIAL BURGLARY	1B
2800 LAKESHORE DR	07/25/2023 05:33:00	07/25/2023 05:33:00	ENTERING AUTOMOBILE	1B
851 WILLIAMS ST E	07/25/2023 06:40:00	07/25/2023 16:37:00	AUTO THEFT	1B
200 COLISEUM DR	07/26/2023 17:05:00	07/27/2023 08:30:00	COMMERCIAL BURGLARY	1C
4283 WORSHAM AVE	07/30/2023 06:29:00	07/30/2023 06:29:00	ARSON	2A
4380 MEAD RD	07/30/2023 01:00:00	07/30/2023 03:00:00	AUTO THEFT	2A

<u>Address</u>	<u>Date From</u>	<u>Date To</u>	<u>Incident Type</u>	<u>District and Zone</u>
4434 HOUSTON AVE	07/28/2023 23:13:00	07/28/2023 23:13:00	STREET ROBBERY	2A
4485 PIO NONO AVE	07/26/2023 15:00:00	07/28/2023 10:00:00	ENTERING AUTOMOBILE	2A
4100 SAN CARLOS DR	07/19/2023 13:00:00	07/27/2023 14:11:00	COMMERCIAL BURGLARY	2C
5530 HAWKINSVILLE RD	08/01/2023 17:30:00	08/01/2023 17:30:00	RESIDENTIAL BURGLARY	2C
218 YORK LN	07/25/2023 11:00:00	07/25/2023 12:00:00	AUTO THEFT	3A
4041 BOWMAN BLVD	07/26/2023 18:35:00	07/26/2023 18:35:00	RESIDENTIAL BURGLARY	3A
5437 BOWMAN RD	07/19/2023 09:31:00	07/19/2023 09:31:00	ENTERING AUTOMOBILE	3A
6205 ZEBULON RD	07/29/2023 01:57:00	07/29/2023 01:57:00	COMMERCIAL ROBBERY	3A
5402 NEW FORSYTH RD	03/22/2023 12:00:00	06/01/2023 12:00:00	COMMERCIAL BURGLARY	3A
4411 NORTHSIDE DR	07/27/2023 20:10:00	07/27/2023 20:10:00	RESIDENTIAL BURGLARY	3A
4501 SHERATON DR	07/30/2023 21:00:00	07/31/2023 01:00:00	ENTERING AUTOMOBILE	3B
4501 SHERATON DR	07/30/2023 23:52:00	07/31/2023 00:02:00	ENTERING AUTOMOBILE	3B
1800 WESLEYAN DR	08/01/2023 22:00:00	08/02/2023 01:20:00	ENTERING AUTOMOBILE	3B

<u>Address</u>	<u>Date From</u>	<u>Date To</u>	<u>Incident Type</u>	<u>District and Zone</u>
3935 ARKWRIGHT RD	08/01/2023	08/01/2023 04:00:00	ENTERING AUTOMOBILE	3B
378 GRANT AVE	07/19/2023	07/26/2023	RESIDENTIAL BURGLARY	3B
3010 RIVERSIDE DR	07/25/2023 19:30:00	07/26/2023 11:23:00	AUTO THEFT	3B
2020 INGLESIDE AVE	07/26/2023 07:40:00	07/26/2023 07:45:00	ARSON	3B
3013 RIDGE AVE	07/21/2023	07/26/2023	AUTO THEFT	3C
3876 NORTHSIDE DR	08/01/2023 12:00:00	08/01/2023 14:00:00	RESIDENTIAL BURGLARY	3C
3867 LOG CABIN DR	07/19/2023 10:00:00	07/29/2023 21:30:00	RESIDENTIAL BURGLARY	3C
3950 ATLANTIC AVE	07/27/2023 11:00:00	07/27/2023 11:40:00	AGGRAVATED ASSAULT	3C
1331 MACON AVE	07/27/2023 22:30:00	07/27/2023 23:05:00	AGGRAVATED ASSAULT	3C
3771 MERCER UNIVERSITY DRIVE	07/28/2023 10:11:00	07/28/2023 10:11:00	COMMERCIAL BURGLARY	4A
3525 TRAVIS BLVD	07/31/2023 12:12:00	07/31/2023 12:12:00	RESIDENTIAL BURGLARY	4B
2036 VINING CIR	07/26/2023 21:16:00	07/26/2023 21:16:00	AGGRAVATED ASSAULT	4B
3263 OHARA DR S	07/27/2023 09:27:00	07/27/2023 09:27:00	AUTO THEFT	4B

<u>Address</u>	<u>Date From</u>	<u>Date To</u>	<u>Incident Type</u>	<u>District and Zone</u>
MOSELEY AVE / CEDAR AVE	07/28/2023 02:46:00	07/28/2023 02:46:00	AGGRAVATED ASSAULT	4B
5975 COLUMBUS RD	07/27/2023 18:00:00	07/28/2023 08:13:00	AUTO THEFT	4C
4442 PINEDALE DR	07/31/2023 14:08:00	07/31/2023 14:08:00	AGGRAVATED ASSAULT	4C
1444 MARTIN LUTHER KING JR BLVD	07/25/2023 06:30:00	07/25/2023 06:37:00	COMMERCIAL BURGLARY	4C
174 WALNUT ST	07/23/2023 14:00:00	07/23/2023 14:42:00	STREET ROBBERY	5D
808 WALNUT ST	07/30/2023 12:21:00	07/30/2023 12:21:00	COMMERCIAL BURGLARY	5D
885 WALNUT ST	07/28/2023	07/31/2023 09:45:00	COMMERCIAL BURGLARY	5D
833 WALNUT ST	07/26/2023 21:00:00	07/26/2023 22:00:00	COMMERCIAL BURGLARY	5D
3915 ARKWRIGHT DR	07/25/2023 07:00:00	07/26/2023 08:00:00	ENTERING AUTOMOBILE	ONLINE REPORT
RIVER PLACE DR	07/14/2023 19:15:00	07/14/2023 19:15:00	ENTERING AUTOMOBILE	ONLINE REPORT
2697 RIVERVIEW RD	07/26/2023 19:00:00	07/27/2023 07:00:00	AUTO THEFT	ONLINE REPORT
495 EDGEWATER DR	07/26/2023 11:30:00	07/26/2023 12:05:00	ENTERING AUTOMOBILE	ONLINE REPORT
6300 MOSELEY DIXON RD	07/26/2023	07/26/2023 07:00:00	ENTERING AUTOMOBILE	ONLINE REPORT