

BIBB COUNTY SHERIFF'S OFFICE

Public Information Bulletin



David J. Davis
Sheriff

CRIME PERIODS

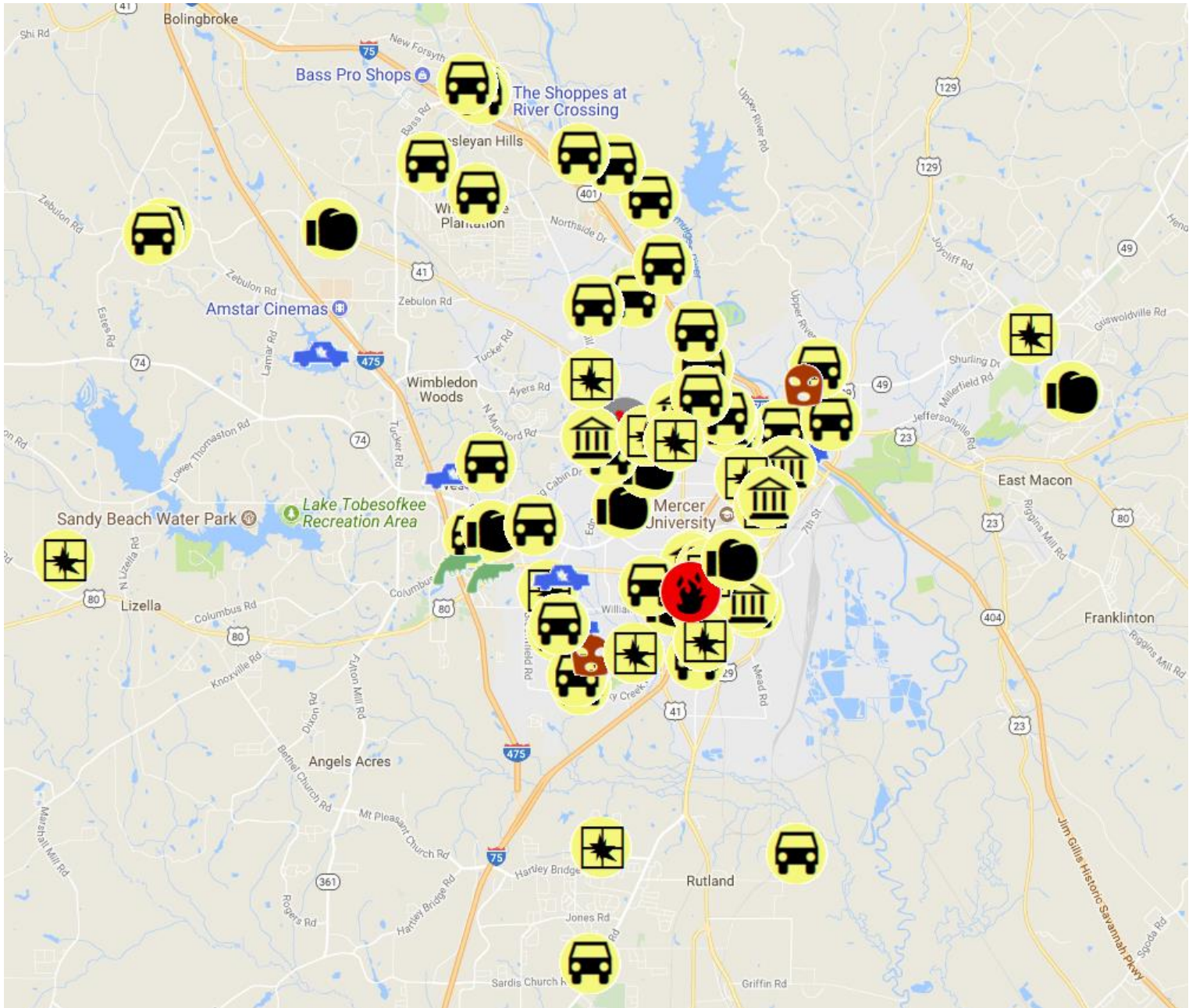
Wednesday, August 2, 2023










-

Wednesday, August 9, 2023

<https://www.easymapmaker.com/map/2023PIOAUG2-8>

Click below or above for Interactive Map



- | | | | | | |
|--|---------------------|---|---------------------|---|----------------------|
|  | Aggravated Assault; |  | Commercial Burglary |  | Murder |
|  | Arson |  | Commercial Robbery |  | Residential Burglary |
|  | Auto Theft |  | Entering Auto |  | Street Robbery |

<u>Address</u>	<u>Date From</u>	<u>Date To</u>	<u>Incident Type</u>	<u>District and Zone</u>
1920 LONG RIDGE DR	07/26/2023 05:00:00	07/26/2023 05:45:00	AGGRAVATED ASSAULT	1A
2585 EMERY	08/05/2023 04:20:00	08/05/2023 05:30:00	COMMERCIAL BURGLARY	1A
160 EMERY HWY	08/05/2023 02:00:00	08/05/2023 02:30:00	AGGRAVATED ASSAULT	1A
969 CURRY PL	08/07/2023 06:30:00	08/07/2023 15:47:00	RESIDENTIAL BURGLARY	1A
2275 GRAY HWY	08/06/2023 08:46:00	08/06/2023 08:46:00	ENTERING AUTOMOBILE	1A
2106 KNIGHTSBRIDGE RD	08/06/2023 01:55:00	08/06/2023 03:00:00	AGGRAVATED ASSAULT	1A
379 ASTOR ST	08/07/2023 13:00:00	08/07/2023 17:30:00	RESIDENTIAL BURGLARY	1B
240 NORTH MACON ST	08/06/2023 10:00:00	08/07/2023 10:00:00	ENTERING AUTOMOBILE	1B
3278 KINGS PARK CIR	07/18/2023 18:00:00	07/21/2023 13:00:00	RESIDENTIAL BURGLARY	1B
3326 OCMULGEE EAST BLVD	07/30/2023 20:00:00	07/31/2023 19:00:00	ENTERING AUTOMOBILE	1C
2579 EMERY HWY EB	08/06/2023 03:46:00	08/06/2023 03:46:00	COMMERCIAL BURGLARY	1C
975 GUY PAINE RD	08/05/2023 00:45:00	08/05/2023 00:45:00	ENTERING AUTOMOBILE	2A
3970 HOUSTON AVE	08/05/2023 21:20:00	08/05/2023 21:20:00	AUTO THEFT	2A

<u>Address</u>	<u>Date From</u>	<u>Date To</u>	<u>Incident Type</u>	<u>District and Zone</u>
1159 LYONS ST	08/06/2023 19:18:00	08/06/2023 19:18:00	AGGRAVATED ASSAULT	2A
3143 EVERGREEN DR	08/03/2023 18:06:00	08/03/2023 18:06:00	COMMERCIAL BURGLARY	2A
ROCKY CREEK ST / NEAR PENSON ST	08/02/2023 22:00:00	08/02/2023 23:14:00	AGGRAVATED ASSAULT	2A
1106 ROCKY CREEK RD	08/02/2023 02:49:00	08/02/2023 02:49:00	AGGRAVATED ASSAULT	2A
301 STOCKTON CIR	08/03/2023 14:00:00	08/03/2023 14:00:00	RESIDENTIAL BURGLARY	2C
5530 HAWKINSVILLE RD	08/01/2023 17:30:00	08/01/2023 17:30:00	RESIDENTIAL BURGLARY	2C
399 PLANTATION WAY	08/01/2023 09:21:00	08/01/2023 09:21:00	ENTERING AUTOMOBILE	3A
4630 SHERATON DR	07/25/2023 04:01:00	07/25/2023 04:01:00	ENTERING AUTOMOBILE	3A
5801 ZEBULON RD	08/04/2023 01:31:00	08/04/2023 01:31:00	ENTERING AUTOMOBILE	3A
399 PLANTATION WAY	08/04/2023 07:54:00	08/04/2023 07:54:00	AUTO THEFT	3A
399 PLANTATION CENTRE DR S	08/04/2023 07:33:00	08/04/2023 07:33:00	ENTERING AUTOMOBILE	3A
5801 ZEBULON RD	08/05/2023 03:43:00	08/05/2023 03:43:00	ENTERING AUTOMOBILE	3A
4420 FORSYTH RD	08/05/2023 22:00:00	08/05/2023 22:35:00	AGGRAVATED ASSAULT	3A

<u>Address</u>	<u>Date From</u>	<u>Date To</u>	<u>Incident Type</u>	<u>District and Zone</u>
3990 SHERATON DR	08/08/2023 02:30:00	08/08/2023 12:09:00	ENTERING AUTOMOBILE	3A
380 FOREST HILL RD	08/08/2023 16:00:00	08/08/2023 16:00:00	AGGRAVATED ASSAULT	3A
200 CHARTER LN	08/07/2023 17:00:00	08/08/2023 07:00:00	ENTERING AUTOMOBILE	3A
4035 SHERATON DR	08/08/2023 03:30:00	08/08/2023 06:35:00	ENTERING AUTOMOBILE	3A
100 NORTH CREST BLVD	08/07/2023 08:00:00	08/08/2023 08:00:00	ENTERING AUTOMOBILE	3A
3990 SHERATON DR	08/08/2023	08/08/2023 05:46:00	ENTERING AUTOMOBILE	3A
1481 FOREST HILL RD	07/20/2023 10:00:00	07/21/2023 20:30:00	RESIDENTIAL BURGLARY	3B
1705 THIRD AVE	08/07/2023 08:00:00	08/07/2023 12:30:00	AUTO THEFT	3B
5801 ZEBULON RD	08/06/2023 07:00:00	08/06/2023 07:00:00	AUTO THEFT	3B
2140 INGLESIDE AVE	08/06/2023 20:13:00	08/06/2023 20:13:00	AGGRAVATED ASSAULT	3B
2830 RIVERSIDE DR	08/05/2023 02:57:00	08/05/2023 02:57:00	COMMERCIAL BURGLARY	3B
3901 NORTHSIDE DR	08/03/2023 22:00:00	08/04/2023 08:11:00	ENTERING AUTOMOBILE	3B
1440 FOREST HILL RD	07/31/2023 08:18:00	07/31/2023 08:18:00	RESIDENTIAL BURGLARY	3B

<u>Address</u>	<u>Date From</u>	<u>Date To</u>	<u>Incident Type</u>	<u>District and Zone</u>
4480 RIVERSIDE DR	07/29/2023 22:30:00	07/29/2023 22:30:00	AUTO THEFT	3B
PARK ST / VINEVILLE AVE	07/27/2023 00:22:00	07/27/2023 00:22:00	AGGRAVATED ASSAULT	3B
3935 ARKWRIGHT RD	08/01/2023	08/01/2023 04:00:00	ENTERING AUTOMOBILE	3B
1800 WESLEYAN DR	08/01/2023 22:00:00	08/02/2023 01:20:00	ENTERING AUTOMOBILE	3B
3876 NORTHSIDE DR	08/01/2023 12:00:00	08/01/2023 14:00:00	RESIDENTIAL BURGLARY	3C
1389 PIO NONO AVE	07/31/2023 09:16:00	07/31/2023 09:16:00	AGGRAVATED ASSAULT	3C
2074 FORESTHILL ST	08/04/2023 06:15:00	08/04/2023 06:15:00	ENTERING AUTOMOBILE	3C
180 HIDDEN LAKES CT	08/03/2023 22:53:00	08/03/2023 22:53:00	ENTERING AUTOMOBILE	3C
1665 WESLEYAN DR	08/07/2023 02:00:00	08/07/2023 02:45:00	ENTERING AUTOMOBILE	3C
42 BRIGHAM ST	08/08/2023 22:54:00	08/08/2023 22:54:00	ARSON	3C
502 PINEWOOD PARK BLVD	08/05/2023 20:00:00	08/06/2023 18:00:00	AUTO THEFT	3C
5000 HARRISON RD	08/08/2023 07:21:00	08/08/2023 07:59:00	ENTERING AUTOMOBILE	4A
4658 MERCER UNIVERSITY DR	08/06/2023 07:15:00	08/06/2023 07:15:00	ENTERING AUTOMOBILE	4A

<u>Address</u>	<u>Date From</u>	<u>Date To</u>	<u>Incident Type</u>	<u>District and Zone</u>
4755 MERCER UNIVERSITY DR	08/06/2023 04:24:00	08/06/2023 04:24:00	ENTERING AUTOMOBILE	4A
5577 THOMASTON RD	08/02/2023 23:00:00	08/02/2023 23:43:00	COMMERCIAL BURGLARY	4A
3837 MERCER UNIVERSITY DR	08/02/2023 22:48:00	08/02/2023 22:48:00	COMMERCIAL BURGLARY	4A
2804 MONCRIEF RD	08/01/2023 09:16:00	08/01/2023 09:30:00	RESIDENTIAL BURGLARY	4A
2319 ADAMS AVE	08/01/2023 10:42:00	08/01/2023 11:12:00	ENTERING AUTOMOBILE	4B
3535 WILLIAMSON RD	07/30/2023 18:00:00	07/30/2023 18:32:00	RESIDENTIAL BURGLARY	4B
2036 VINING CIR	07/26/2023 21:16:00	07/26/2023 21:16:00	AGGRAVATED ASSAULT	4B
1437 BERKSHIRE DR	08/04/2023 22:13:00	08/05/2023 07:55:00	AUTO THEFT	4B
2900 DEEB DR	08/05/2023 00:24:00	08/05/2023 00:24:00	AGGRAVATED ASSAULT	4B
2900 DEEB DR	08/05/2023 00:24:00	08/05/2023 00:24:00	STREET ROBBERY	4B
WOODARD AVE / CARNATION ST	08/07/2023 01:46:00	08/07/2023 01:46:00	AUTO THEFT	4B
717 POPPY AVE	08/07/2023 11:00:00	08/08/2023 14:00:00	RESIDENTIAL BURGLARY	4B
4535 HARTLEY BRIDGE RD	08/05/2023 23:57:00	08/05/2023 23:57:00	AGGRAVATED ASSAULT	4C

<u>Address</u>	<u>Date From</u>	<u>Date To</u>	<u>Incident Type</u>	<u>District and Zone</u>
131 BOBBY JONES BLVD	08/05/2023 15:11:00	08/05/2023 15:11:00	AGGRAVATED ASSAULT	4C
LAWTON DR / DANNENBERG AVE	07/09/2023 18:36:00	07/09/2023 18:36:00	AGGRAVATED ASSAULT	4C
3511 BLOOMFIELD DR	08/03/2023 16:05:00	08/03/2023 16:05:00	RESIDENTIAL BURGLARY	4C
4032 CHAMBERS RD	07/29/2023 17:47:00	07/29/2023 17:47:00	COMMERCIAL BURGLARY	4C
4673 RIVOLI DR	07/13/2023 14:31:00	07/13/2023 15:29:00	AUTO THEFT	5D
310 CHERRY ST	08/05/2023 03:20:00	08/05/2023 03:20:00	ENTERING AUTOMOBILE	5D
1900 WESLEYAN DR	08/04/2023 22:00:00	08/05/2023 09:10:00	ENTERING AUTOMOBILE	ONLINE REPORT