

BIBB COUNTY SHERIFF'S OFFICE

Public Information Bulletin



David J. Davis
Sheriff

CRIME PERIODS

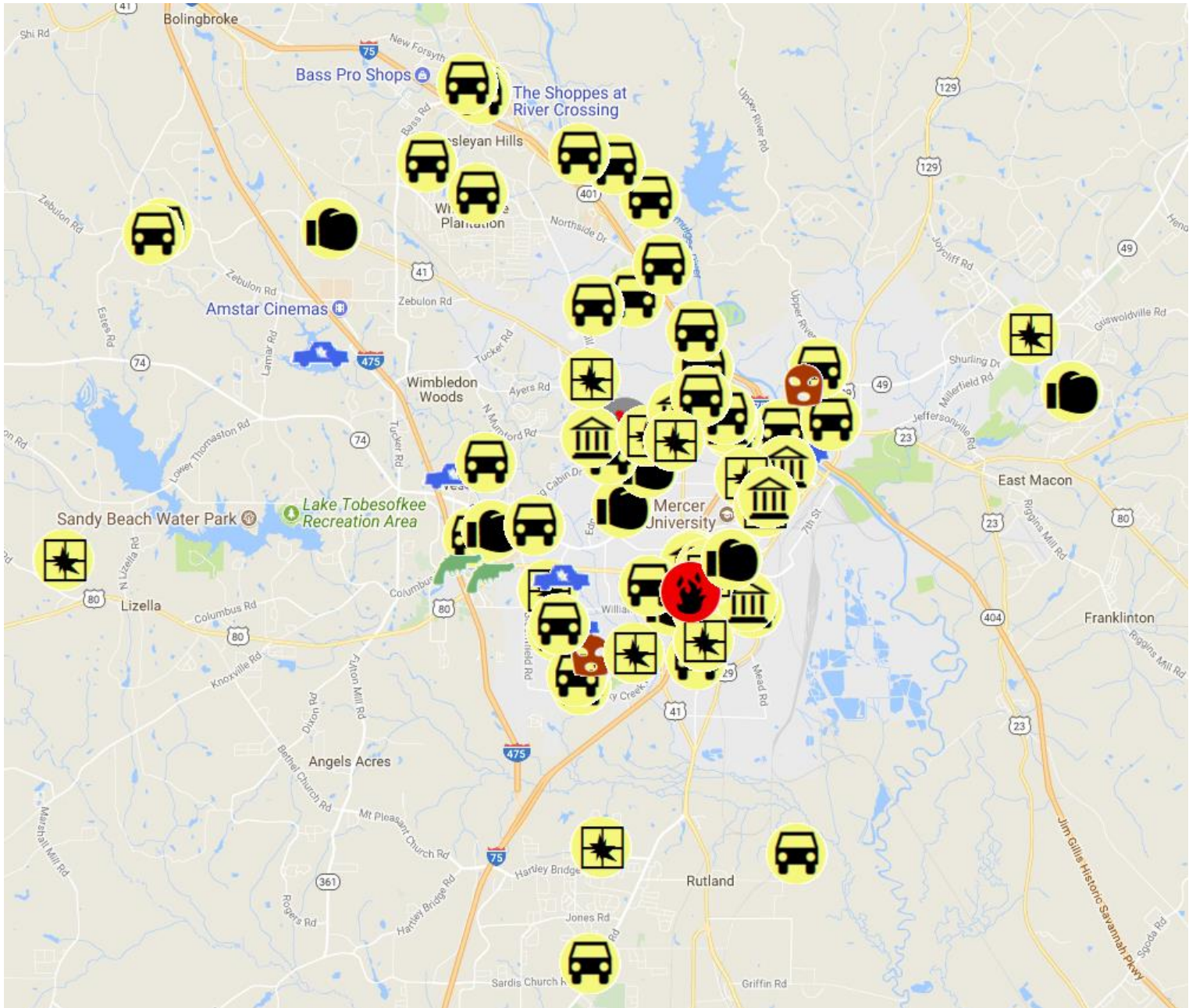
Wednesday, May 24, 2023










-

Wednesday, May 31, 2023

<https://www.easymapmaker.com/map/2023PIOMAY24-31>

Click below or above for Interactive Map



- | | | |
|--------------------------------------------------------------------------------------------------------|---------------------------------------------------------------------------------------------------------|------------------------------------------------------------------------------------------------------------|
|  Aggravated Assault; |  Commercial Burglary |  Murder |
|  Arson |  Commercial Robbery |  Residential Burglary |
|  Auto Theft |  Entering Auto |  Street Robbery |

<u>Address</u>	<u>Date From</u>	<u>Date To</u>	<u>Incident Type</u>	<u>District and Zone</u>
1402 GRAY HWY	05/23/2023 04:00:00	05/23/2023 04:45:00	COMMERCIAL BURGLARY	1A
1221 CREEKWOOD DR	04/26/2023 14:55:00	04/26/2023 14:58:00	STREET ROBBERY	1A
1402 GRAY HWY	05/30/2023 02:22:00	05/30/2023 02:22:00	COMMERCIAL BURGLARY	1A
770 GRAY HWY	05/25/2023 15:24:00	05/25/2023 15:24:00	AUTO THEFT	1B
350 HOSPITAL DR	05/25/2023 15:15:00	05/25/2023 15:15:00	ENTERING AUTOMOBILE	1C
3876 BRENDA DR	05/29/2023 00:56:00	05/29/2023 00:57:00	RESIDENTIAL BURGLARY	1C
494 MAIN ST	05/29/2023 22:32:00	05/29/2023 22:32:00	AGGRAVATED ASSAULT	1C
494 MAIN ST	05/29/2023 22:32:00	05/29/2023 22:32:00	STREET ROBBERY	1C
905 MAIN ST	05/26/2023 18:00:00	05/30/2023 10:23:00	COMMERCIAL BURGLARY	1C
350 HOSPITAL DR	05/30/2023 21:29:00	05/30/2023 21:29:00	AGGRAVATED ASSAULT	1C
3563 WINDSOR CIR	05/30/2023 13:55:00	05/30/2023 13:57:00	AGGRAVATED ASSAULT	1C
900 MAIN ST	05/28/2023 14:41:00	05/28/2023 14:41:00	STREET ROBBERY	1C
1747 NUSSBAUM AVE	05/21/2023 02:00:00	05/21/2023 05:39:00	ENTERING AUTOMOBILE	2A

<u>Address</u>	<u>Date From</u>	<u>Date To</u>	<u>Incident Type</u>	<u>District and Zone</u>
2782 BROADWAY	08/31/2022 15:00:00	08/31/2022 15:00:00	COMMERCIAL BURGLARY	2A
1330 FORSYTH ST	05/27/2023 16:00:00	05/28/2023 11:00:00	AUTO THEFT	2A
447 HOLLOWAY ST	05/30/2023 22:30:00	05/30/2023 22:30:00	AUTO THEFT	2A
447 HOLLOWAY ST	05/30/2023 22:30:00	05/30/2023 22:30:00	RESIDENTIAL BURGLARY	2A
1330 FORSYTH ST	05/30/2023 06:10:00	05/30/2023 06:10:00	AUTO THEFT	2A
5550 HAWKINSVILLE RD	01/29/2023 13:44:00	01/29/2023 13:44:00	COMMERCIAL BURGLARY	2C
2368 AVONDALE MILL RD	05/27/2023 11:00:00	05/28/2023 15:30:00	AUTO THEFT	2C
115 LAKE WILDWOOD DR	05/26/2023 22:45:00	05/26/2023 23:00:00	STREET ROBBERY	3A
1900 WESLEYAN DR	05/24/2023 03:00:00	05/24/2023 06:00:00	ENTERING AUTOMOBILE	3A
5928 ZEBULON RD	05/24/2023 06:11:00	05/24/2023 07:05:00	ENTERING AUTOMOBILE	3A
243 AUTUMN TRACE CT	05/23/2023 01:58:00	05/23/2023 01:59:00	AGGRAVATED ASSAULT	3A
1126 ROUNDTABLE LN	05/15/2023 15:30:00	05/15/2023 16:00:00	AGGRAVATED ASSAULT	3A
5077 NORTHSIDE CT	05/17/2023 23:00:00	05/18/2023 07:29:00	ENTERING AUTOMOBILE	3B

<u>Address</u>	<u>Date From</u>	<u>Date To</u>	<u>Incident Type</u>	<u>District and Zone</u>
595 WIMBISH RD	05/12/2022 19:00:00	05/13/2022 11:45:00	COMMERCIAL BURGLARY	3B
762 FOREST RIDGE DR W	05/21/2023	05/22/2023 18:30:00	RESIDENTIAL BURGLARY	3B
2650 RIVERSIDE DR	05/22/2023 17:35:00	05/22/2023 17:37:00	STREET ROBBERY	3B
EDNA PL RD / WALKER ST	05/23/2023 23:29:00	05/23/2023 23:29:00	AGGRAVATED ASSAULT	3B
2722 SHEFFIELD RD	05/23/2023 22:10:00	05/23/2023 22:10:00	RESIDENTIAL BURGLARY	3B
1732 THIRD AVE	05/22/2023 11:00:00	05/22/2023 11:30:00	AGGRAVATED ASSAULT	3B
3946 NORTHSIDE DR	05/21/2023 18:00:00	05/23/2023 09:57:00	AUTO THEFT	3B
107 HOLIDAY DR N	05/30/2023 09:27:00	05/30/2023 09:28:00	AGGRAVATED ASSAULT	3B
4001 NORTHSIDE DR	05/25/2023 03:18:00	05/25/2023 03:31:00	COMMERCIAL ROBBERY	3B
3883 LUCERNE DR	05/24/2023 19:06:00	05/24/2023 19:08:00	AGGRAVATED ASSAULT	3B
181 GARDNER ST	05/17/2023 15:50:00	05/24/2023 15:50:00	RESIDENTIAL BURGLARY	3C
238 MERCER	05/24/2023 22:52:00	05/24/2023 22:56:00	COMMERCIAL BURGLARY	3C
1655 N ATWOOD DR	05/24/2023 23:19:00	05/24/2023 23:24:00	STREET ROBBERY	3C

<u>Address</u>	<u>Date From</u>	<u>Date To</u>	<u>Incident Type</u>	<u>District and Zone</u>
2695 ROY ST	05/28/2023 23:45:00	05/29/2023 00:04:00	STREET ROBBERY	3C
2637 CHEROKEE AVE	05/28/2023 02:00:00	05/28/2023 06:22:00	AUTO THEFT	3C
1187 EDNA PL	05/29/2023 22:42:00	05/29/2023 22:42:00	AGGRAVATED ASSAULT	3C
3435 HOLLINGSWORTH RD	05/23/2023 22:00:00	05/23/2023 22:10:00	AGGRAVATED ASSAULT	3C
1440 BUENA VISTA DR	05/16/2023 17:00:00	05/16/2023 17:36:00	AGGRAVATED ASSAULT	3C
6300 MOSELEY DIXON RD	05/10/2023 18:00:00	05/11/2023 07:39:00	ENTERING AUTOMOBILE	4A
4006 MERCER UNIVERSITY DR	05/29/2023 08:09:00	05/29/2023 08:09:00	ENTERING AUTOMOBILE	4A
191 BIG WATER DR	05/27/2023 17:26:00	05/27/2023 17:26:00	ENTERING AUTOMOBILE	4A
3198 BROWNELL AVE	05/25/2023 01:40:00	05/25/2023 03:50:00	AUTO THEFT	4B
2029 OGLESBY PL	05/23/2023 18:30:00	05/24/2023 06:30:00	AUTO THEFT	4B
2344 MERCER UNIVERSITY DR	05/24/2023 18:02:00	05/24/2023 18:05:00	RESIDENTIAL BURGLARY	4B
4150 LIONS PL	05/24/2023 19:45:00	05/25/2023 09:00:00	ENTERING AUTOMOBILE	4B
4038 SHEARWATER DR	05/30/2023 02:20:00	05/30/2023 02:20:00	AGGRAVATED ASSAULT	4B

<u>Address</u>	<u>Date From</u>	<u>Date To</u>	<u>Incident Type</u>	<u>District and Zone</u>
1549 WALKER RD	05/29/2023 18:30:00	05/29/2023 18:30:00	AGGRAVATED ASSAULT	4B
2345 ANTHONY TER	05/23/2023 23:24:00	05/23/2023 23:24:00	AGGRAVATED ASSAULT	4B
1780 JENNIFER DR	05/23/2023 06:36:00	05/23/2023 06:38:00	COMMERCIAL BURGLARY	4B
1803 PIO NONO AVE	05/23/2023 05:30:00	05/23/2023 05:30:00	AGGRAVATED ASSAULT	4B
3661 EISENHOWER PKWY	05/22/2023 06:48:00	05/22/2023 06:48:00	COMMERCIAL BURGLARY	4B
2787 BARRETT AVE	05/25/2023 02:22:00	05/25/2023 02:41:00	ARSON	4C
844 SECOND ST	05/23/2023 20:00:00	05/24/2023 09:06:00	COMMERCIAL BURGLARY	5D
623 WILLIAMS ST	05/22/2023 05:20:00	05/22/2023 05:20:00	AUTO THEFT	ONLINE REPORT