

BIBB COUNTY SHERIFF'S OFFICE

Public Information Bulletin



David J. Davis
Sheriff

CRIME PERIODS

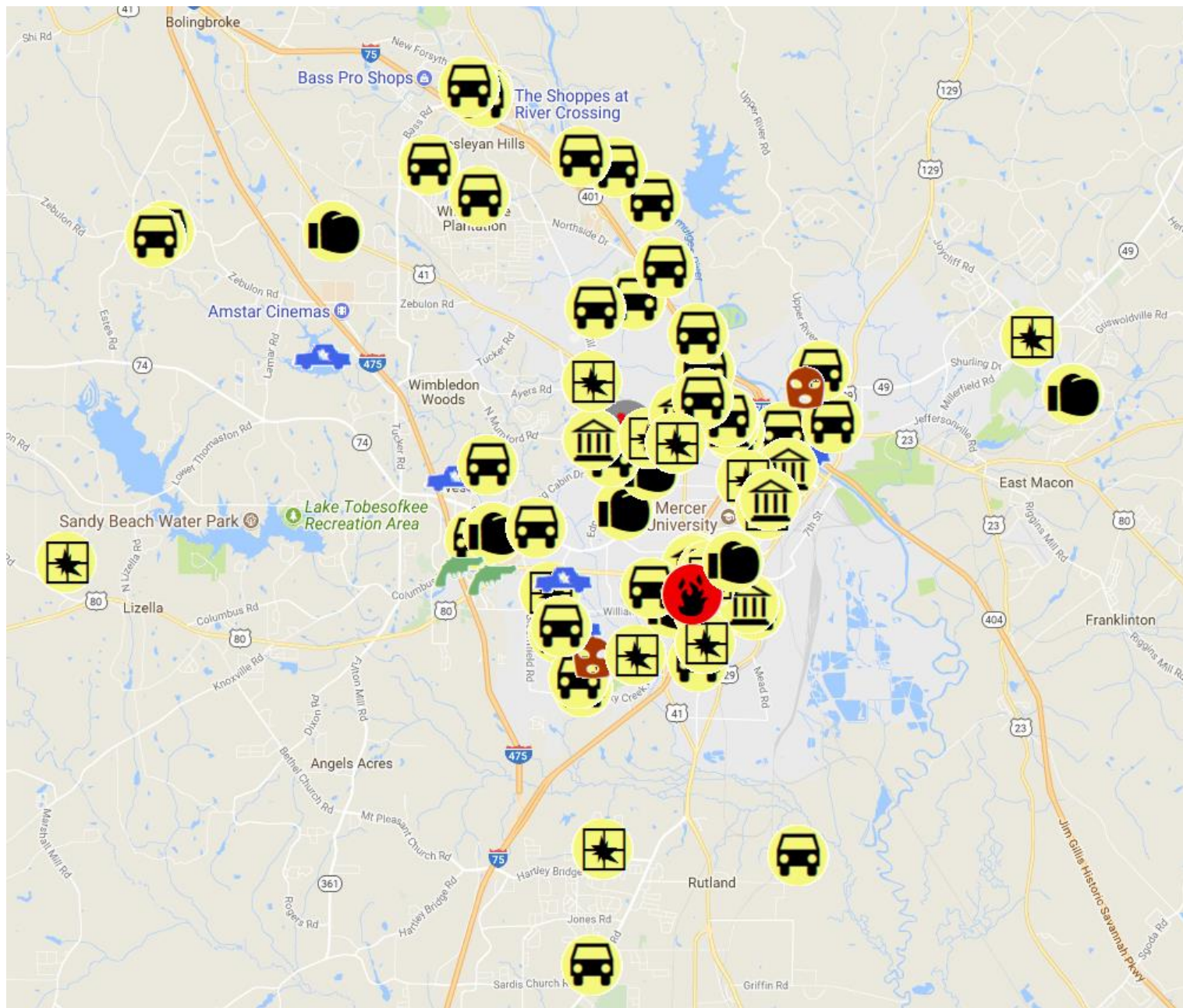
Wednesday, April 5, 2023










-

Wednesday, April 12, 2023

<https://www.easymapmaker.com/map/2023PIOAPR5-12>

Click below or above for Interactive Map



- | | | |
|--|---|--|
|  Aggravated Assault; |  Commercial Burglary |  Murder |
|  Arson |  Commercial Robbery |  Residential Burglary |
|  Auto Theft |  Entering Auto |  Street Robbery |

<u>Address</u>	<u>Date From</u>	<u>Date To</u>	<u>Incident Type</u>	<u>District and Zone</u>
2275 GRAY HWY	04/04/2023 15:00:00	04/04/2023 15:00:00	AUTO THEFT	1A
2275 GRAY HWY	04/04/2023 15:00:00	04/04/2023 15:00:00	ENTERING AUTOMOBILE	1A
1394 GRAY HWY	04/05/2023 14:15:00	04/05/2023 15:04:00	ENTERING AUTOMOBILE	1A
1390 GRAY HWY	04/05/2023 14:15:00	04/05/2023 14:21:00	ENTERING AUTOMOBILE	1A
2840 PIO NONO AVE	03/20/2023 08:00:00	04/07/2023 08:00:00	AUTO THEFT	1A
1227 WOOLFOLK ST	04/10/2023 12:53:00	04/10/2023 12:55:00	AGGRAVATED ASSAULT	1B
291 JONES AVE	04/09/2023 19:37:00	04/09/2023 19:37:00	RESIDENTIAL BURGLARY	1B
1212 GRAY HWY	04/09/2023 08:51:00	04/09/2023 08:51:00	AUTO THEFT	1B
1950 EMERY HWY	04/09/2023 05:29:00	04/09/2023 05:29:00	ENTERING AUTOMOBILE	1B
1909 DIRK DR	04/08/2023 09:00:00	04/08/2023 10:00:00	AUTO THEFT	1B
175 EMERY HWY	04/02/2023 12:21:00	04/02/2023 12:21:00	COMMERCIAL BURGLARY	1B
261 SCHELL AVE	04/02/2023 03:45:00	04/02/2023 03:59:00	AGGRAVATED ASSAULT	1C
3068 JEFFERSONVILLE RD	03/31/2023 20:00:00	04/01/2023 06:00:00	RESIDENTIAL BURGLARY	1C

<u>Address</u>	<u>Date From</u>	<u>Date To</u>	<u>Incident Type</u>	<u>District and Zone</u>
255 SCHELL AVE	04/04/2023 16:51:00	04/04/2023 16:51:00	RESIDENTIAL BURGLARY	1C
3175 JEFFERSONVILLE RD	04/07/2023 08:23:00	04/07/2023 08:23:00	AGGRAVATED ASSAULT	1C
916 OGLETHORPE ST	04/09/2023 20:32:00	04/09/2023 20:32:00	RESIDENTIAL BURGLARY	2A
4740 PIO NONO AVE	04/10/2023 02:27:00	04/10/2023 02:27:00	AGGRAVATED ASSAULT	2A
1637 TELFAIR ST	04/09/2023 21:00:00	04/09/2023 21:00:00	AGGRAVATED ASSAULT	2A
195 MADISON ST	04/09/2023 01:44:00	04/09/2023 01:44:00	ARSON	2A
235 SOUTH ST	04/07/2023 22:05:00	04/07/2023 22:05:00	ENTERING AUTOMOBILE	2A
249 MONROE ST	04/05/2023 12:00:00	04/05/2023 18:00:00	AUTO THEFT	2A
4151 MARION AVE	04/04/2023 22:11:00	04/04/2023 22:11:00	AGGRAVATED ASSAULT	2A
LIBERTY CHURCH RD / HOUSTON SOFKEE RD	04/06/2023 17:55:00	04/06/2023 17:55:00	AGGRAVATED ASSAULT	2C
5550 HAWKINSVILLE RD	04/06/2023 11:19:00	04/06/2023 11:19:00	AUTO THEFT	2C
7104 HOUSTON RD	04/06/2023 00:34:00	04/06/2023 01:10:00	COMMERCIAL BURGLARY	2C
9160 PATRICIA DR	04/08/2023 11:07:00	04/08/2023 11:08:00	RESIDENTIAL BURGLARY	2C

<u>Address</u>	<u>Date From</u>	<u>Date To</u>	<u>Incident Type</u>	<u>District and Zone</u>
804 JUNIPER LN	04/03/2023 18:30:00	04/04/2023 17:15:00	ENTERING AUTOMOBILE	3A
3990 SHERATON DR	04/08/2023 02:18:00	04/08/2023 02:18:00	ENTERING AUTOMOBILE	3A
2074 FOREST HILL RD	04/07/2023 00:45:00	04/07/2023 01:00:00	AGGRAVATED ASSAULT	3A
2140 INGLESIDE AVE	04/07/2023 19:03:00	04/07/2023 19:03:00	AUTO THEFT	3B
2014 RIVERSIDE DR	04/07/2023 11:47:00	04/07/2023 19:38:00	AUTO THEFT	3B
3910 ARKWRIGHT RD	04/07/2023 22:55:00	04/07/2023 22:57:00	COMMERCIAL ROBBERY	3B
105 RIVERSIDE PKWY	04/08/2023 16:30:00	04/09/2023 10:15:00	AUTO THEFT	3B
3980 RIVERSIDE DR	04/10/2023 01:00:00	04/10/2023 05:53:00	ENTERING AUTOMOBILE	3B
858 GREEN OAK TER	04/04/2023 22:05:00	04/04/2023 22:06:00	AGGRAVATED ASSAULT	3B
461 FOREST HILL RD	04/04/2023 23:20:00	04/05/2023 05:18:00	ENTERING AUTOMOBILE	3B
BROOKDALE AVE / NAPIER AVE	04/05/2023 04:14:00	04/05/2023 04:16:00	AGGRAVATED ASSAULT	3C
1010 RADIO DR	04/04/2023 22:30:00	04/04/2023 22:50:00	AGGRAVATED ASSAULT	3C
3764 LOG CABIN DR	04/02/2023 09:38:00	04/02/2023 09:38:00	CRIMINAL HOMICIDE	3C

<u>Address</u>	<u>Date From</u>	<u>Date To</u>	<u>Incident Type</u>	<u>District and Zone</u>
2547 DATE AVE	04/08/2023 22:10:00	04/08/2023 22:18:00	AUTO THEFT	3C
4755 MERCER UNIVERSITY DR	04/06/2023 08:18:00	04/06/2023 08:19:00	ENTERING AUTOMOBILE	4A
4555 MERCER UNIVERSITY DR	04/07/2023 20:31:00	04/07/2023 20:31:00	STREET ROBBERY	4A
3217 MERCER UNIVERSITY DR	04/08/2023 22:07:00	04/08/2023 22:07:00	AGGRAVATED ASSAULT	4A
3217 MERCER UNIVERSITY DR	04/08/2023 22:07:00	04/08/2023 22:07:00	CRIMINAL HOMICIDE	4A
ESTES (NEAR MONROE CO LINE) RD	04/08/2023 22:03:00	04/08/2023 22:06:00	STREET ROBBERY	4A
4765 CHAMBERS RD	04/09/2023 05:00:00	04/09/2023 05:24:00	AGGRAVATED ASSAULT	4A
3661 EISENHOWER PKWY	04/08/2023 12:00:00	04/08/2023 12:37:00	AUTO THEFT	4A
4970 HARRISON RD	04/08/2023 01:50:00	04/08/2023 02:03:00	ENTERING AUTOMOBILE	4A
4683 LOG CABIN DR	03/28/2023 14:19:00	03/28/2023 14:20:00	STREET ROBBERY	4A
3044 BLOOMFIELD DR	03/11/2023 23:00:00	03/11/2023 23:37:00	AGGRAVATED ASSAULT	4A
4952 BRADLEY PL	04/04/2023 16:00:00	04/04/2023 16:51:00	AGGRAVATED ASSAULT	4A
7610 COLUMBUS RD	04/03/2023 08:00:00	04/04/2023 08:00:00	AUTO THEFT	4A

<u>Address</u>	<u>Date From</u>	<u>Date To</u>	<u>Incident Type</u>	<u>District and Zone</u>
1830 WILLIAMSON RD	04/03/2023 17:00:00	04/04/2023 09:00:00	COMMERCIAL BURGLARY	4B
2374 MASON ST	04/04/2023 14:00:00	04/04/2023 14:01:00	AGGRAVATED ASSAULT	4B
230 GROSSO AVE	04/01/2023 08:44:00	04/01/2023 09:21:00	ARSON	4B
4765 CHAMBERS RD	04/01/2023 07:43:00	04/01/2023 07:45:00	STREET ROBBERY	4B
3861 ANDREWS DR	04/02/2023 01:45:00	04/02/2023 01:51:00	AGGRAVATED ASSAULT	4B
4991 HARRISON RD	04/02/2023 04:23:00	04/02/2023 04:23:00	AUTO THEFT	4B
2358 ANTHONY TER	04/02/2023 21:41:00	04/02/2023 21:42:00	AGGRAVATED ASSAULT	4B
2495 PIO NONO AVE	03/26/2023 01:10:00	03/26/2023 01:17:00	AGGRAVATED ASSAULT	4B
737 GROSSO AVE	04/09/2023 18:30:00	04/09/2023 19:01:00	AGGRAVATED ASSAULT	4B
ROCKY CREEK RD / ASHLAND DR	04/07/2023 21:30:00	04/07/2023 22:05:00	AGGRAVATED ASSAULT	4B
5171 PINEFIELD DR	04/03/2023 10:00:00	04/07/2023 11:34:00	AUTO THEFT	4C
5996 SARDIS CHURCH RD	04/07/2023 08:00:00	04/07/2023 08:19:00	AUTO THEFT	4C
5996 SARDIS CHURCH RD	04/07/2023 08:00:00	04/07/2023 08:19:00	RESIDENTIAL BURGLARY	4C

<u>Address</u>	<u>Date From</u>	<u>Date To</u>	<u>Incident Type</u>	<u>District and Zone</u>
155 ALPINE DR	04/09/2023 21:21:00	04/09/2023 21:22:00	AGGRAVATED ASSAULT	4C
ROBIN HOOD RD / GREENWOOD TER	04/09/2023 02:39:00	04/09/2023 02:39:00	ARSON	4C
5974 BLOOMFIELD RD	04/08/2023 14:00:00	04/08/2023 14:44:00	CRIMINAL HOMICIDE	4C
4755 CHAMBERS RD	03/26/2023 09:00:00	03/26/2023 09:49:00	AGGRAVATED ASSAULT	4C
4996 BLOOMFIELD RD	03/28/2023 13:15:00	03/28/2023 13:19:00	COMMERCIAL ROBBERY	4C
147 ALPINE DR	04/02/2023 21:25:00	04/02/2023 21:26:00	AGGRAVATED ASSAULT	4C
108 FIRST ST	04/04/2023 08:55:00	04/04/2023 08:55:00	COMMERCIAL BURGLARY	5D
1058 GEORGIA AVE	04/05/2023 03:00:00	04/05/2023 04:00:00	ENTERING AUTOMOBILE	5D
668 OGLETHORPE ST	03/28/2023 15:46:00	03/28/2023 15:46:00	AGGRAVATED ASSAULT	5D
1177 JACKSON ST	04/01/2023 09:00:00	04/01/2023 10:30:00	AUTO THEFT	5D
668 OGLETHORPE ST	03/14/2023 06:20:00	03/14/2023 06:20:00	AGGRAVATED ASSAULT	5D
668 OGLETHORPE ST	03/18/2023 13:24:00	03/18/2023 13:24:00	AGGRAVATED ASSAULT	5D
617 WALNUT ST	04/07/2023 17:00:00	04/10/2023 08:30:00	ENTERING AUTOMOBILE	5D

<u>Address</u>	<u>Date From</u>	<u>Date To</u>	<u>Incident Type</u>	<u>District and Zone</u>
APPLETON AVE / COLLEGE ST	04/06/2023 20:30:00	04/06/2023 20:48:00	STREET ROBBERY	5D
668 OGLETHORPE ST	04/06/2023 13:49:00	04/06/2023 13:49:00	AGGRAVATED ASSAULT	5D
3535 WILLIAMSON RD	04/07/2023 22:00:00	04/08/2023 14:00:00	ENTERING AUTOMOBILE	ONLINE REPORT