

BIBB COUNTY SHERIFF'S OFFICE

Public Information Bulletin



David J. Davis
Sheriff

CRIME PERIODS

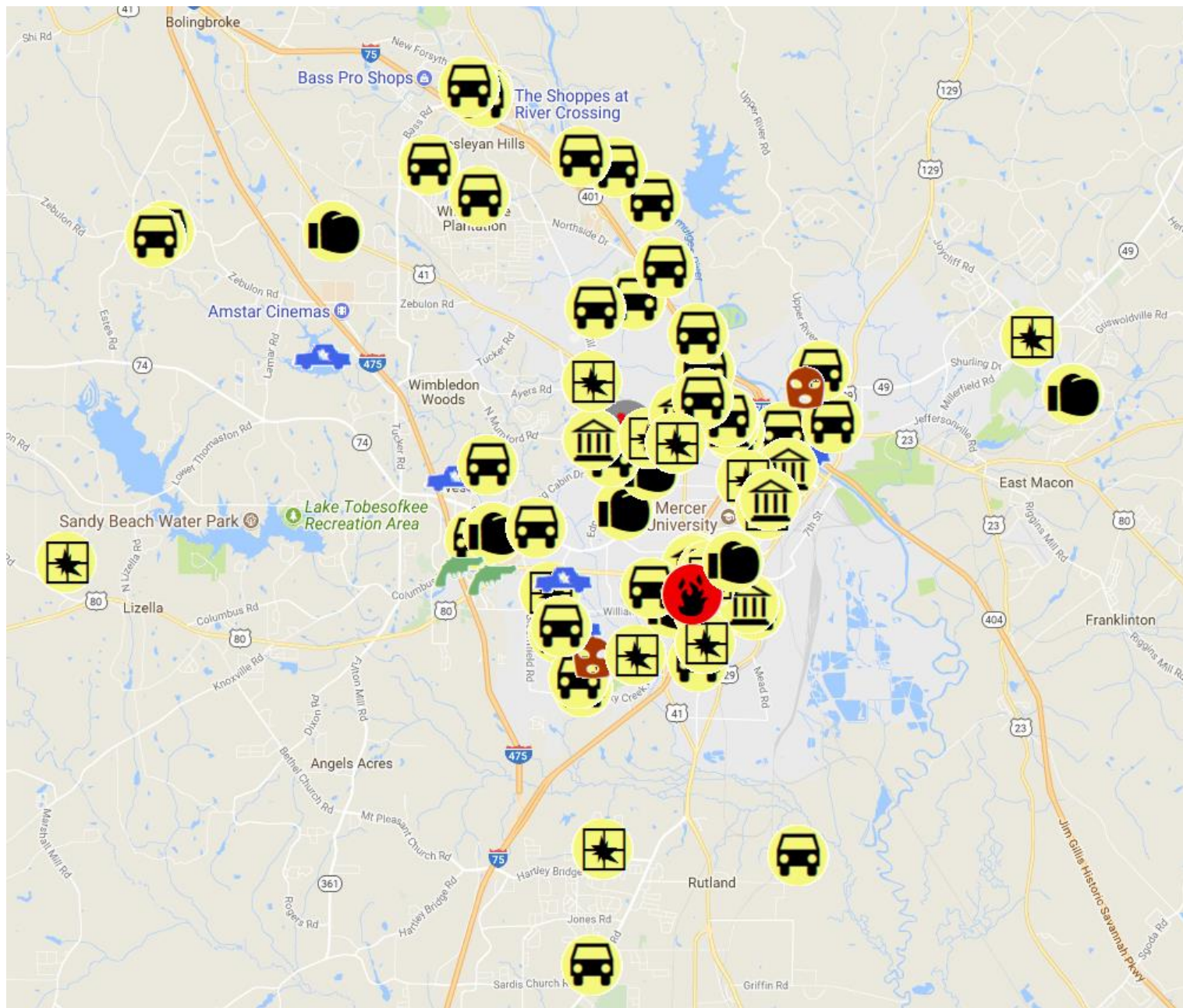
Wednesday, October 6, 2021










-

Wednesday, October 13, 2021

<https://www.easymapmaker.com/map/2021PIOCT6-13>

Click below or above for Interactive Map



- | | | |
|--|---|--|
|  Aggravated Assault; |  Commercial Burglary |  Murder |
|  Arson |  Commercial Robbery |  Residential Burglary |
|  Auto Theft |  Entering Auto |  Street Robbery |

<u>Address</u>	<u>Date From</u>	<u>Date To</u>	<u>Incident Type</u>	<u>District and Zone</u>
1406 GRAY HWY	10/08/2021 05:51:00	10/08/2021 05:51:00	ENTERING AUTOMOBILE	1A
1401 GRAY HWY	10/09/2021 22:24:00	10/09/2021 22:24:00	AUTO THEFT	1A
2600 WEAVER RD	10/09/2021 17:00:00	10/11/2021 07:00:00	COMMERCIAL BURGLARY	1A
2050 MERRIWOOD DR	10/13/2021 00:15:00	10/13/2021 00:30:00	AGGRAVATED ASSAULT	1A
3512 WINDSOR CIR	10/11/2021 09:30:00	10/11/2021 10:11:00	RESIDENTIAL BURGLARY	1B
1036 GRAY HWY	10/05/2021 22:00:00	10/06/2021 09:45:00	COMMERCIAL BURGLARY	1B
1074 DENNIS ST	10/02/2021 12:05:00	10/02/2021 12:20:00	AUTO THEFT	1B
4180 MIKADO AVE	10/09/2021 23:47:00	10/09/2021 23:47:00	AGGRAVATED ASSAULT	2A
968 PERDUE ST	10/11/2021 02:20:00	10/11/2021 02:26:00	AGGRAVATED ASSAULT	2A
2507 FELTON AVE	10/10/2021 16:00:00	10/10/2021 16:31:00	STREET ROBBERY	2A
1855 FELTON AVE	10/11/2021 22:10:00	10/11/2021 22:20:00	AGGRAVATED ASSAULT	2A
2781 BLOUNT ST	10/11/2021 17:08:00	10/11/2021 17:11:00	AGGRAVATED ASSAULT	2A
869 A ST	10/10/2021 14:15:00	10/10/2021 16:33:00	STREET ROBBERY	2A

<u>Address</u>	<u>Date From</u>	<u>Date To</u>	<u>Incident Type</u>	<u>District and Zone</u>
1129 GEORGIA AVE	10/10/2021 23:30:00	10/11/2021 21:30:00	ENTERING AUTOMOBILE	2A
I- 16 W / SPRING ST	10/12/2021 15:28:00	10/12/2021 16:30:00	AGGRAVATED ASSAULT	2A
2320 BALLARD DR	10/07/2021 23:00:00	10/07/2021 23:27:00	AGGRAVATED ASSAULT	2A
CYNTHIA WEIR PL / TRIPLE HILL DR	10/09/2021 11:30:00	10/09/2021 11:48:00	AGGRAVATED ASSAULT	2A
5577 HOUSTON RD	10/09/2021 06:00:00	10/09/2021 08:00:00	AUTO THEFT	2A
4030 EMORY DR	10/08/2021 18:04:00	10/08/2021 18:04:00	CRIMINAL HOMCIDE	2A
3173 HOUSTON AVE	10/07/2021 03:45:00	10/07/2021 03:53:00	COMMERCIAL BURGLARY	2A
1158 APPLETON AVE	10/06/2021 21:00:00	10/07/2021 08:00:00	AUTO THEFT	2A
1145 SCHLEY ST	10/06/2021 03:28:00	10/06/2021 03:28:00	RESIDENTIAL BURGLARY	2A
MEAD RD / SAN CARLOS DR	10/05/2021 19:09:00	10/05/2021 19:09:00	AGGRAVATED ASSAULT	2A
107 TYLER CT	09/01/2021 12:00:00	10/05/2021 07:58:00	ENTERING AUTOMOBILE	2B
6625 SKIPPER RD	10/06/2021 15:30:00	10/07/2021 19:15:00	AGGRAVATED ASSAULT	2B
117 BRANSFORD DR	10/08/2021 18:01:00	10/08/2021 18:01:00	ENTERING AUTOMOBILE	2B

<u>Address</u>	<u>Date From</u>	<u>Date To</u>	<u>Incident Type</u>	<u>District and Zone</u>
1435 BAILEY AVE	10/08/2021 21:40:00	10/08/2021 21:44:00	AGGRAVATED ASSAULT	3A
624 FOREST HILL RD	10/08/2021 10:45:00	10/08/2021 10:45:00	AGGRAVATED ASSAULT	3A
1435 BAILEY AVE	10/09/2021 23:55:00	10/10/2021	AGGRAVATED ASSAULT	3A
3867 LOG CABIN DR	10/10/2021 15:00:00	10/10/2021 15:43:00	RESIDENTIAL BURGLARY	3A
2830 CHERRY AVE	10/10/2021 21:48:00	10/10/2021 21:48:00	AGGRAVATED ASSAULT	3A
476 FOREST AVE	10/11/2021 00:06:00	10/11/2021 00:06:00	AGGRAVATED ASSAULT	3B
444 FOREST HILL RD	10/12/2021 13:44:00	10/12/2021 13:44:00	ENTERING AUTOMOBILE	3B
3876 NORTHSIDE DR	10/12/2021 06:24:00	10/12/2021 06:24:00	ENTERING AUTOMOBILE	3B
4411 NORTHSIDE DR	10/12/2021 00:30:00	10/12/2021 02:00:00	AUTO THEFT	3B
2145 RIVERSIDE DR	10/11/2021 23:00:00	10/11/2021 23:15:00	COMMERCIAL BURGLARY	3B
3124 SHARON DR	10/08/2021 00:41:00	10/08/2021 00:41:00	AUTO THEFT	3B
365 GRIER ST	10/08/2021 22:57:00	10/08/2021 22:57:00	CRIMINAL HOMICIDE	3B
265 TOM HILL SR BLVD	10/06/2021 10:20:00	10/06/2021 10:20:00	STREET ROBBERY	3B

<u>Address</u>	<u>Date From</u>	<u>Date To</u>	<u>Incident Type</u>	<u>District and Zone</u>
2800 RIVERSIDE DR	10/05/2021 23:00:00	10/05/2021 23:30:00	AUTO THEFT	3B
190 TOM HILL SR BLVD	10/04/2021 01:58:00	10/04/2021 02:30:00	AGGRAVATED ASSAULT	3B
461 FOREST HILL RD	10/05/2021 17:43:00	10/05/2021 17:43:00	RESIDENTIAL BURGLARY	3B
4006 SHIRLEY CT	10/05/2021 16:42:00	10/05/2021 16:42:00	AUTO THEFT	3C
4054 W OAK DR	09/26/2021 09:00:00	10/05/2021 09:00:00	RESIDENTIAL BURGLARY	3C
4673 TWIN OAK DR	10/05/2021	10/05/2021 06:00:00	ENTERING AUTOMOBILE	3C
4109 BROOKDALE AVE	10/09/2021 22:45:00	10/10/2021 12:00:00	RESIDENTIAL BURGLARY	3C
NAPIER AVE / PIO NONO AVE	10/10/2021 23:38:00	10/10/2021 23:38:00	AGGRAVATED ASSAULT	3C
2960 CHURCHILL ST	10/11/2021 01:27:00	10/11/2021 01:27:00	AGGRAVATED ASSAULT	3C
400 CHARTER BLVD	10/10/2021 20:01:00	10/10/2021 20:01:00	AGGRAVATED ASSAULT	3C
3793 LOG CABIN DR	10/10/2021 15:30:00	10/10/2021 15:51:00	AGGRAVATED ASSAULT	3C
3829 GRAND AVE	10/09/2021 15:00:00	10/10/2021 01:00:00	RESIDENTIAL BURGLARY	3C
3102 NAPER AVE	10/10/2021 17:17	10/10/2021 17:17	CRIMINAL HOMCIDE	3C

<u>Address</u>	<u>Date From</u>	<u>Date To</u>	<u>Incident Type</u>	<u>District and Zone</u>
2675 MONTPELIER AVE	10/11/2021 01:40:00	10/11/2021 01:44:00	COMMERCIAL BURGLARY	4A
4343 INTERSTATE DR	10/11/2021 17:18:00	10/11/2021 17:18:00	ENTERING AUTOMOBILE	4A
4696 PRESIDENTIAL PKWY	10/12/2021 17:26:00	10/12/2021 17:31:00	AGGRAVATED ASSAULT	4A
4006 MERCER UNIVERSITY DR	10/03/2021 14:44:00	10/03/2021 14:44:00	AUTO THEFT	4A
4600 LOG CABIN DR	09/16/2021 16:00:00	09/16/2021 18:00:00	STREET ROBBERY	4A
4951 EISENHOWER PKWY	10/02/2021 01:12:00	10/02/2021 02:04:00	AUTO THEFT	4B
2420 PIO NONO AVE	10/03/2021 12:16:00	10/03/2021 12:16:00	COMMERCIAL BURGLARY	4B
2501 WALLACE	10/04/2021 17:00:00	10/04/2021 17:30:00	AGGRAVATED ASSAULT	4B
395 ALBERTS LN	10/05/2021 16:44:00	10/05/2021 16:46:00	AGGRAVATED ASSAULT	4B
3479 PIO NONO AVE	10/07/2021 02:56:00	10/07/2021 10:43:00	COMMERCIAL BURGLARY	4B
2573 ECHOLS PL	10/08/2021 18:00:00	10/08/2021 18:43:00	RESIDENTIAL BURGLARY	4B
2454 BREVARD DR	10/12/2021 22:31:00	10/12/2021 22:31:00	AGGRAVATED ASSAULT	4B
3762 SPENCER CIR	10/10/2021 16:00:00	10/11/2021 07:33:00	ENTERING AUTOMOBILE	4B

<u>Address</u>	<u>Date From</u>	<u>Date To</u>	<u>Incident Type</u>	<u>District and Zone</u>
3045 BLOOMFIELD DR	10/09/2021 23:00:00	10/09/2021 23:15:00	AGGRAVATED ASSAULT	4B
HERON ST / EISENHOWER PKWY	10/09/2021 22:00:00	10/09/2021 22:10:00	AGGRAVATED ASSAULT	4B
3044 OHARA DR N	10/09/2021 20:00:00	10/09/2021 20:16:00	AGGRAVATED ASSAULT	4B
EISENHOWER PKWY / FULTON MILL RD	10/10/2021 01:10:00	10/10/2021 01:16:00	AGGRAVATED ASSAULT	4C
HARRISON RD / CHAMBERS RD	10/10/2021 21:45:00	10/10/2021 22:06:00	STREET ROBBERY	4C
2560 ROCKY CREEK RD	10/11/2021 21:34:00	10/11/2021 21:34:00	AGGRAVATED ASSAULT	4C
2468 BREVARD DR	10/12/2021 05:19:00	10/12/2021 05:19:00	ENTERING AUTOMOBILE	4C
ROCKY CREEK RD / ASHLAND DR	10/13/2021 01:50:00	10/13/2021 02:03:00	AGGRAVATED ASSAULT	4C
4951 ROMEISER DR	10/08/2021 14:00:00	10/09/2021 05:16:00	AUTO THEFT	4C
5896 BLOOMFIELD RD	10/08/2021 18:10:00	10/08/2021 18:10:00	RESIDENTIAL BURGLARY	4C
4690 LOG CABIN DR	10/05/2021 09:00:00	10/05/2021 21:45:00	RESIDENTIAL BURGLARY	4C
548 WIMBISH RD	10/05/2021 02:30:00	10/05/2021 08:00:00	AUTO THEFT	4C
321 COTTON AVE	10/04/2021 15:18:00	10/04/2021 15:27:00	COMMERCIAL BURGLARY	5D

<u>Address</u>	<u>Date From</u>	<u>Date To</u>	<u>Incident Type</u>	<u>District and Zone</u>
668 OGLETHORPE ST	10/04/2021 01:19:00	10/04/2021 01:19:00	AGGRAVATED ASSAULT	5D
MARTIN LUTHER KING JR BLVD / CHERRY ST	10/05/2021 21:45:00	10/05/2021 23:30:00	AUTO THEFT	5D
745 CHERRY ST	10/12/2021 19:00:00	10/12/2021 21:45:00	AUTO THEFT	5D
883 MULBERRY ST	10/10/2021 21:00:00	10/11/2021 08:43:00	ENTERING AUTOMOBILE	5D
452 SECOND ST	10/11/2021 11:00:00	10/11/2021 11:00:00	ENTERING AUTOMOBILE	5D
107 HOLIDAY DR N	09/19/2021 08:00:00	09/19/2021 08:00:00	AGGRAVATED ASSAULT	5D
668 OGLETHORPE ST	10/10/2021 03:00:00	10/10/2021 18:49:00	AGGRAVATED ASSAULT	5D
942 CURD ST	10/12/2021 09:15:00	10/12/2021 09:15:00	ENTERING AUTOMOBILE	ONLINE REPORT
5494 BETHESDA AVE	10/11/2021 21:50:00	10/11/2021 22:40:00	ENTERING AUTOMOBILE	ONLINE REPORT
2944 KING ALFRED DR	10/11/2021	10/11/2021 01:00:00	ENTERING AUTOMOBILE	ONLINE REPORT
786 WINDSOR RD	10/10/2021 23:00:00	10/11/2021 08:50:00	ENTERING AUTOMOBILE	ONLINE REPORT
786 WINDSOR RD	10/10/2021 23:00:00	10/11/2021 08:50:00	ENTERING AUTOMOBILE	ONLINE REPORT
109 SPENCER HILL CT	10/08/2021 21:00:00	10/09/2021 04:00:00	ENTERING AUTOMOBILE	ONLINE REPORT

<u>Address</u>	<u>Date From</u>	<u>Date To</u>	<u>Incident Type</u>	<u>District and Zone</u>
890 SECOND ST	10/08/2021 21:00:00	10/09/2021 14:00:00	AUTO THEFT	ONLINE REPORT
4154 PERSHING AVE	10/09/2021 08:00:00	10/09/2021 08:10:00	ENTERING AUTOMOBILE	ONLINE REPORT
2009 VINEVILLE AVE	10/08/2021 18:15:00	10/08/2021 18:30:00	AGGRAVATED ASSAULT	ONLINE REPORT
1745 ROCKY CREEK RD	09/30/2021 16:00:00	10/08/2021 16:50:00	AUTO THEFT	ONLINE REPORT
2963 JOYCLIFF RD	07/07/2021 10:00:00	10/07/2021 13:45:00	AUTO THEFT	ONLINE REPORT
3753 MAPLE CT	10/06/2021 17:00:00	10/06/2021 17:36:00	AUTO THEFT	ONLINE REPORT
4168 SARDIS CHURCH RD	04/01/2021 12:00:00	04/02/2021 12:00:00	AUTO THEFT	ONLINE REPORT
301 BARRINGTON HALL DR	09/16/2021 14:30:00	09/16/2021 14:30:00	ENTERING AUTOMOBILE	ONLINE REPORT