

BIBB COUNTY SHERIFF'S OFFICE

Public Information Bulletin



David J. Davis
Sheriff

CRIME PERIODS

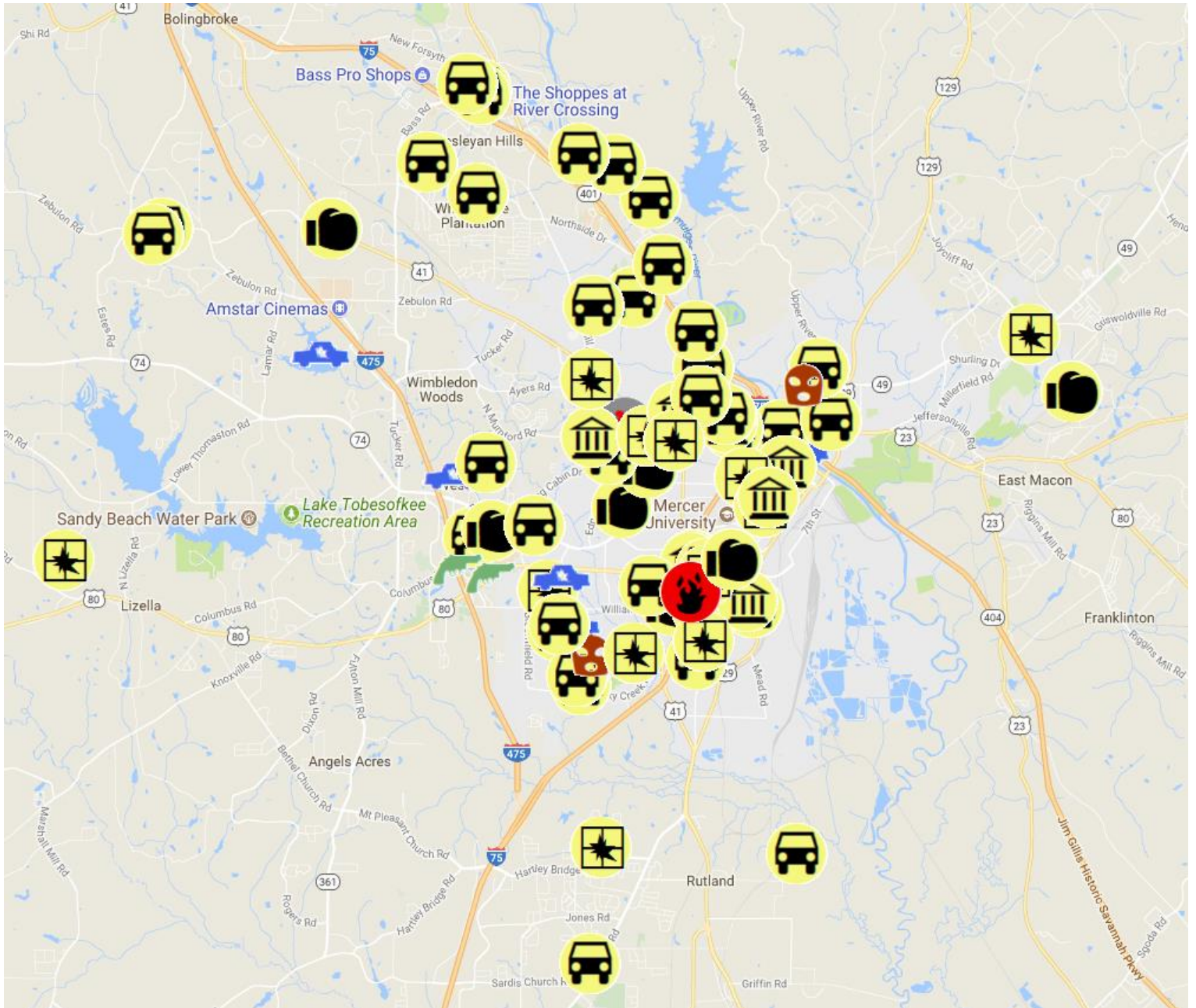
Wednesday, February 17, 2021










-

Wednesday, February 24, 2021

<https://www.easymapmaker.com/map/2021PIOFEB17-24>

Click below or above for Interactive Map



- | | | |
|--|---|--|
|  Aggravated Assault; |  Commercial Burglary |  Murder |
|  Arson |  Commercial Robbery |  Residential Burglary |
|  Auto Theft |  Entering Auto |  Street Robbery |

<u>Address</u>	<u>Date From</u>	<u>Date To</u>	<u>Incident Type</u>	<u>District and Zone</u>
2784 ALTA VISTA AVE	02/20/2021 21:48:00	02/20/2021 21:52:00	ENTERING AUTOMOBILE;	1A
2275 GRAY HWY	02/17/2021 17:00:00	02/18/2021 00:10:00	RESIDENTIAL BURGLARY	1A
965 CURRY PL	02/18/2021 07:30:00	02/18/2021 17:00:00	RESIDENTIAL BURGLARY	1A
1958 CLINTON RD	02/19/2021 00:30:00	02/19/2021 00:30:00	RESIDENTIAL BURGLARY	1A
1212 EASTVIEW AVE	02/18/2021 16:22:00	02/19/2021 19:30:00	RESIDENTIAL BURGLARY	1B
1122 HAWKINSVILLE AVE	02/23/2021 20:00:00	02/24/2021 04:50:00	AUTO THEFT	1B
5220 JEFFERSONVILLE RD	02/19/2021 21:30:00	02/20/2021 09:36:00	COMMERCIAL BURGLARY	1C
5618 JEFFERSONVILLE RD	02/10/2021	02/15/2021 14:00:00	ENTERING AUTOMOBILE;	1C
3401 HOUSTON AVE	02/18/2021 23:20:00	02/18/2021 23:23:00	AGGRAVATED ASSAULT	2A
863 LACKEY DR	02/16/2021 17:21:00	02/17/2021 17:21:00	COMMERCIAL BURGLARY	2A
676 PEBBLE ST	02/16/2021	02/16/2021 18:53:00	RESIDENTIAL BURGLARY	2A
1030 TOOMBS ST	02/19/2021 12:00:00	02/19/2021 20:25:00	RESIDENTIAL BURGLARY	2A
647 PAUL ST	02/20/2021 10:00:00	02/23/2021 10:00:00	RESIDENTIAL BURGLARY	2A

<u>Address</u>	<u>Date From</u>	<u>Date To</u>	<u>Incident Type</u>	<u>District and Zone</u>
SARDIS CHURCH RD / GOODALL MILL RD	02/19/2021 19:57:00	02/19/2021 19:59:00	AGGRAVATED ASSAULT	2B
147 TIMBER RIDGE DR	02/21/2021 20:00:00	02/21/2021 21:42:00	AGGRAVATED ASSAULT	2B
4104 SARDIS CHURCH RD	02/17/2021 14:00:00	02/17/2021 21:26:00	AUTO THEFT	2B
5577 HOUSTON RD	02/13/2021 11:00:00	02/16/2021 09:40:00	ENTERING AUTOMOBILE;	2C
9082 HAWKINSVILLE RD	02/17/2021 17:54:00	02/17/2021 17:54:00	AUTO THEFT	2C
3013 RIDGE AVE	02/19/2021 02:00:00	02/19/2021 02:10:00	AGGRAVATED ASSAULT	3A
283 CLISBY PL	02/22/2021 22:00:00	02/22/2021 22:04:00	STREET ROBBERY	3A
6381 ZEBULON RD	02/17/2021 22:07:00	02/17/2021 22:09:00	COMMERCIAL BURGLARY	3A
4725 WESLEYAN WOODS DR	02/17/2021	02/17/2021 17:46:00	ENTERING AUTOMOBILE;	3A
4357 FORSYTH RD	02/22/2021 19:30:00	02/22/2021 20:39:00	ENTERING AUTOMOBILE;	3A
4357 FORSYTH RD	02/22/2021 19:30:00	02/22/2021 20:42:00	ENTERING AUTOMOBILE;	3A
215 ABINGTON CT	01/04/2021	01/04/2021 07:00:00	ENTERING AUTOMOBILE;	3A
5243 RIVERSIDE DR	02/17/2021 18:19:00	02/17/2021 18:22:00	RESIDENTIAL BURGLARY	3A

<u>Address</u>	<u>Date From</u>	<u>Date To</u>	<u>Incident Type</u>	<u>District and Zone</u>
579 WILL SCARLET WAY	02/17/2021 22:30:00	02/17/2021 22:38:00	RESIDENTIAL BURGLARY	3A
283 CLISBY PL	02/22/2021 22:00:00	02/22/2021 22:04:00	STREET ROBBERY	3A
105 MONTICLAIR CT	02/17/2021 04:00:00	02/17/2021 06:23:00	AUTO THEFT	3A
4150 ARKWRIGHT RD	02/17/2021	02/17/2021 11:30:00	AUTO THEFT	3A
337 PIERCE AVE	02/20/2021 19:20:00	02/20/2021 19:20:00	AGGRAVATED ASSAULT	3B
675 SIOUX DR	02/17/2021 04:50:00	02/17/2021 04:50:00	ENTERING AUTOMOBILE;	3B
3935 ARKWRIGHT RD	02/18/2021	02/18/2021 06:00:00	ENTERING AUTOMOBILE;	3B
365 ROGERS AVE	02/17/2021 21:00:00	02/18/2021 03:43:00	AUTO THEFT	3B
3527 MORRIS AVE	02/16/2021 12:50:00	02/16/2021 12:50:00	AGGRAVATED ASSAULT	3C
3587 BROOKDALE AVE	02/18/2021 03:27:00	02/18/2021 03:31:00	STREET ROBBERY	3C
4156 NAPIER AVE	02/22/2021 20:40:00	02/22/2021 20:40:00	ARSON	3C
90 GREEN ST	01/07/2021 08:59:00	02/16/2021 15:38:00	ARSON	3C
149 MACON WEST DR	02/19/2021 02:38:00	02/19/2021 02:38:00	COMMERCIAL BURGLARY	3C

<u>Address</u>	<u>Date From</u>	<u>Date To</u>	<u>Incident Type</u>	<u>District and Zone</u>
133 LAKE TERRACE CT	02/19/2021 22:00:00	02/19/2021 22:00:00	ENTERING AUTOMOBILE;	3C
1327 TONEDALE CT	02/23/2021 02:51:00	02/23/2021 02:53:00	ENTERING AUTOMOBILE;	3C
4416 MUMFORD RD	02/23/2021 18:33:00	02/23/2021 18:33:00	ENTERING AUTOMOBILE;	3C
4260 ROBINSON CIR	02/15/2021 14:25:00	02/15/2021 14:25:00	RESIDENTIAL BURGLARY	3C
1365 CARLING AVE	02/16/2021 17:00:00	02/17/2021 09:00:00	RESIDENTIAL BURGLARY	3C
3576 LOG CABIN DR	02/18/2021 06:49:00	02/18/2021 06:51:00	AUTO THEFT	3C
2087 VINEVILLE AVE	02/18/2021 17:00:00	02/18/2021 20:30:00	AUTO THEFT	3C
3930 FOREST AVE W	02/19/2021 20:00:00	02/19/2021 20:00:00	AUTO THEFT	3C
BLOOMFIELD DR / ROCKY CREEK RD	02/21/2021 21:00:00	02/21/2021 21:38:00	AGGRAVATED ASSAULT	4B
736 ROYAL OAKS DR	02/18/2021 00:01:00	02/18/2021 09:10:00	ENTERING AUTOMOBILE;	4B
2135 CEDAR AVE	02/18/2021 23:00:00	02/19/2021 11:06:00	ENTERING AUTOMOBILE;	4B
688 STRAIGHT ST	02/19/2021 09:00:00	02/19/2021 09:00:00	ENTERING AUTOMOBILE;	4B
3441 BLOOMFIELD DR	02/20/2021 22:00:00	02/23/2021 18:00:00	ENTERING AUTOMOBILE;	4B

<u>Address</u>	<u>Date From</u>	<u>Date To</u>	<u>Incident Type</u>	<u>District and Zone</u>
1972 NEVILLE WAY	02/06/2021 11:30:00	02/11/2021 17:57:00	RESIDENTIAL BURGLARY	4B
ROCKY CREEK RD / BLOOMFIELD RD	02/18/2021 12:30:00	02/18/2021 12:32:00	RESIDENTIAL BURGLARY	4B
2261 ROBIN HOOD RD	02/15/2021 19:00:00	02/17/2021 18:00:00	RESIDENTIAL BURGLARY	4B
2560 ROCKY CREEK RD	02/22/2021 22:28:00	02/22/2021 22:33:00	AGGRAVATED ASSAULT	4C
4000 MERCER UNIVERSITY DR	02/22/2021 09:33:00	02/22/2021 09:38:00	COMMERCIAL BURGLARY	4C
5147 NISBET DR	02/22/2021 04:30:00	02/22/2021 05:00:00	ENTERING AUTOMOBILE;	4C
3012 REYNOLDS DR	02/16/2021 07:45:00	02/16/2021 17:30:00	RESIDENTIAL BURGLARY	4C
4840 RALEY RD	02/19/2021 18:00:00	02/20/2021 06:00:00	AUTO THEFT	4C
4775 CHAMBERS RD	02/23/2021 04:28:00	02/23/2021 04:30:00	AUTO THEFT	4C
2125 SEVENTH ST	02/04/2021 10:00:00	02/19/2021 14:53:00	COMMERCIAL BURGLARY	5D
1063 HIGH ST	02/08/2021 22:00:00	02/09/2021 08:00:00	ENTERING AUTOMOBILE;	5D
340 ORANGE ST	02/16/2021 23:49:00	02/16/2021 23:49:00	ENTERING AUTOMOBILE;	5D
660 IVY BROOK WAY	02/16/2021 11:30:00	02/17/2021 06:15:00	ENTERING AUTOMOBILE;	ONLINE

<u>Address</u>	<u>Date From</u>	<u>Date To</u>	<u>Incident Type</u>	<u>District and Zone</u>
284 ALBERMARLE PL	02/20/2021	02/20/2021 14:45:00	ENTERING AUTOMOBILE;	ONLINE
2683 LEONE DR S	02/12/2021 01:15:00	02/12/2021 02:00:00	ENTERING AUTOMOBILE;	ONLINE
5120 NISBET DR	02/22/2021 04:00:00	02/22/2021 05:00:00	ENTERING AUTOMOBILE;	ONLINE
220 TOM HILL SR BLVD	02/19/2021 13:50:00	02/22/2021 07:00:00	ENTERING AUTOMOBILE;	ONLINE