

BIBB COUNTY SHERIFF'S OFFICE

Public Information Bulletin



David J. Davis
Sheriff

CRIME PERIODS

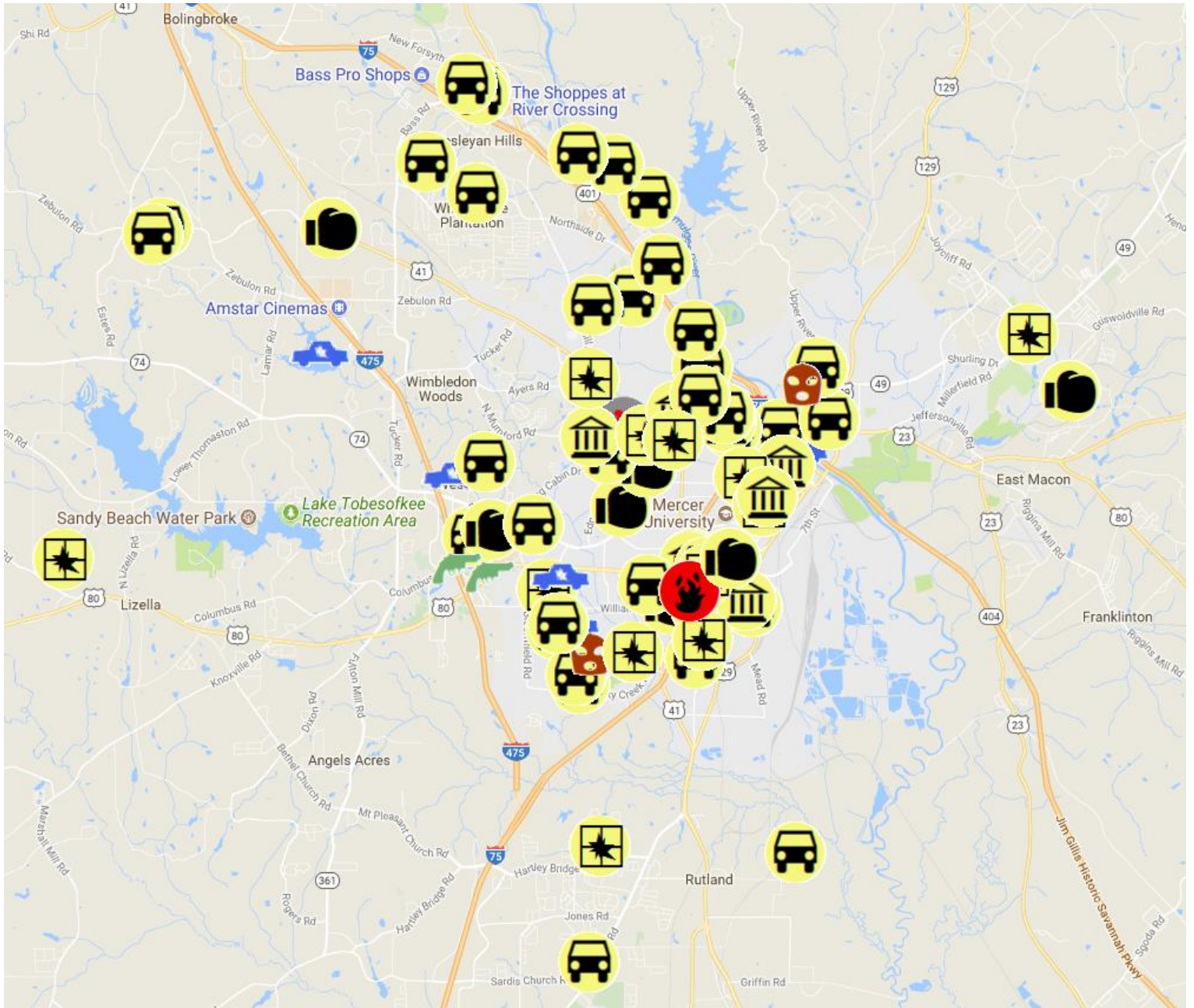
Wednesday, January 27, 2021










-

Wednesday, February 3, 2021

[RIGHT CLICK HERE TO PAST THE WEB ADDRESS](#)

Click below or above for Interactive Map



- | | | |
|--|---|--|
|  Aggravated Assault; |  Commercial Burglary |  Murder |
|  Arson |  Commercial Robbery |  Residential Burglary |
|  Auto Theft |  Entering Auto |  Street Robbery |

<u>Address</u>	<u>Date From</u>	<u>Date To</u>	<u>Incident Type</u>	<u>District and Zone</u>
936 GLENRIDGE DR	01/28/2021 09:56:00	01/28/2021 09:56:00	AUTO THEFT	1A
737 SHURLING DR	01/29/2021 10:25:00	01/29/2021 10:25:00	COMMERCIAL ROBBERY	1B
2050 MERRIWOOD DR	01/27/2021 17:05:00	01/27/2021 17:05:00	STREET ROBBERY	1B
1212 GRAY HWY	01/29/2021 10:00:00	01/29/2021 10:00:00	RESIDENTIAL BURGLARY	1B
2654 JORDAN AVE	01/28/2021 09:30:00	02/02/2021 10:45:00	RESIDENTIAL BURGLARY	1B
1900 SHURLING DR	06/01/2020 12:03:00	01/29/2021 12:42:00	AUTO THEFT	1B
2800 MASSEYVILLE RD	01/30/2021 01:00:00	01/30/2021 01:05:00	AUTO THEFT	1B
868 E ST	01/26/2021	01/26/2021 11:50:00	AGGRAVATED ASSAULT	2A
742 VILLA CREST AVE	01/27/2021 21:50:00	01/27/2021 22:02:00	AGGRAVATED ASSAULT	2A
4285 PIO NONO AVE	01/28/2021 03:45:00	01/28/2021 03:55:00	AGGRAVATED ASSAULT	2A
4295 SAN CARLOS DR	01/22/2021 08:00:00	01/22/2021 08:35:00	COMMERCIAL BURGLARY	2A
3567 HOUSTON AVE	01/28/2021 07:30:00	01/28/2021 07:50:00	STREET ROBBERY	2A
3401 HOUSTON AVE	01/28/2021 12:43:00	01/28/2021 12:48:00	AUTO THEFT	2A

<u>Address</u>	<u>Date From</u>	<u>Date To</u>	<u>Incident Type</u>	<u>District and Zone</u>
612 CARMEN PL	01/31/2021 21:28:00	01/31/2021 21:33:00	AUTO THEFT	2A
1080 TOOMBS ST	02/01/2021 06:00:00	02/01/2021 07:00:00	AUTO THEFT	2A
362 MONROE ST	01/30/2021 22:00:00	02/01/2021 19:40:00	AUTO THEFT	2A
1100 N BEDINGFIELD DR	02/02/2021 16:00:00	02/03/2021 02:56:00	AUTO THEFT	2A
3205 HARTLEY BRIDGE RD	01/26/2021 10:39:00	01/26/2021 10:46:00	COMMERCIAL ROBBERY	2B
4066 HARTLEY BRIDGE RD	01/26/2021 10:47:00	01/26/2021 10:48:00	COMMERCIAL ROBBERY	2B
4226 HARTLEY BRIDGE RD	01/11/2021 21:00:00	01/18/2021 22:00:00	COMMERCIAL BURGLARY	2B
7335 AIRPORT RD	01/25/2021 18:00:00	01/26/2021 10:00:00	ENTERING AUTOMOBILE;	2C
5411 HOUSTON RD	01/26/2021 15:00:00	01/29/2021 11:00:00	ENTERING AUTOMOBILE;	2C
5577 HOUSTON RD	01/30/2021 03:00:00	01/30/2021 03:55:00	AUTO THEFT	2C
6443 ZEBULON RD	01/25/2021 21:52:00	01/25/2021 21:52:00	COMMERCIAL BURGLARY	3A
3900 SHERATON DR	10/08/2020 22:00:00	10/09/2020 13:36:00	ENTERING AUTOMOBILE;	3A
215 WEXFORD PL	01/26/2021 22:00:00	01/27/2021 07:33:00	ENTERING AUTOMOBILE;	3A

<u>Address</u>	<u>Date From</u>	<u>Date To</u>	<u>Incident Type</u>	<u>District and Zone</u>
1371 GREENTREE PKWY	01/27/2021 22:00:00	01/28/2021 04:27:00	ENTERING AUTOMOBILE;	3A
108 S HAVEN CT	01/23/2021 15:55:00	01/23/2021 16:00:00	RESIDENTIAL BURGLARY	3A
495 EDGEWATER DR	01/25/2021 19:00:00	01/25/2021 19:00:00	RESIDENTIAL BURGLARY	3A
207 OAKLEAF DR	01/26/2021 17:47:00	01/26/2021 19:39:00	RESIDENTIAL BURGLARY	3A
144 ASHFORD TRACE LN	01/11/2021	01/27/2021 19:30:00	RESIDENTIAL BURGLARY	3A
304 PIERCE AVE	02/01/2021 02:00:00	02/01/2021 04:00:00	ENTERING AUTOMOBILE;	3B
2354 OLD HOLTON RD	02/03/2021 06:00:00	02/03/2021 06:30:00	ENTERING AUTOMOBILE;	3B
975 GLENBROOK RD	01/27/2021 16:00:00	01/29/2021 08:32:00	RESIDENTIAL BURGLARY	3B
4781 RIVERSIDE DR	01/22/2021 23:00:00	01/23/2021 23:00:00	AUTO THEFT	3B
2140 INGLESIDE AVE	01/26/2021 14:30:00	01/26/2021 14:53:00	AUTO THEFT	3B
2600 RIVERVIEW RD	02/02/2021	02/02/2021 01:11:00	AUTO THEFT	3B
3867 LOG CABIN DR	01/27/2021 11:17:00	01/27/2021 11:17:00	AGGRAVATED ASSAULT	3C
4053 LOG CABIN DR	01/31/2021 13:14:00	01/31/2021 13:14:00	AGGRAVATED ASSAULT	3C

<u>Address</u>	<u>Date From</u>	<u>Date To</u>	<u>Incident Type</u>	<u>District and Zone</u>
1249 HILLYER AVE	01/29/2021 19:25:00	01/29/2021 19:29:00	STREET ROBBERY	3C
NAPIER AVE / ROBINSON RD	01/28/2021 22:00:00	01/28/2021 22:00:00	STREET ROBBERY	3C
1336 PIO NONO AVE	01/29/2021 17:00:00	02/01/2021 12:00:00	COMMERCIAL BURGLARY	3C
1467 NEW CASTLE DR	01/12/2021 04:15:00	01/12/2021 04:18:00	ENTERING AUTOMOBILE;	3C
1027 THOMAS PL	01/25/2021	01/25/2021 08:41:00	ENTERING AUTOMOBILE;	3C
2713 VINEVILLE AVE	01/25/2021 12:54:00	01/25/2021 12:55:00	RESIDENTIAL BURGLARY	3C
4416 MUMFORD RD	01/27/2021 01:11:00	01/27/2021 01:11:00	AUTO THEFT	3C
1207 WINTON AVE	01/30/2021 21:45:00	01/30/2021 21:50:00	AUTO THEFT	3C
4658 MERCER UNIVERSITY DR	01/24/2021 05:09:00	01/24/2021 05:14:00	AGGRAVATED ASSAULT	4A
6001 THOMASTON RD	01/27/2021 05:00:00	01/27/2021 05:38:00	AGGRAVATED ASSAULT	4A
3837 MERCER UNIVERSITY DR	01/24/2021 17:00:00	01/26/2021 13:16:00	COMMERCIAL BURGLARY	4A
6871 BAY POINT DR	01/23/2021 05:43:00	01/23/2021 05:43:00	ENTERING AUTOMOBILE;	4A
3962 ATWOOD DR	01/30/2021 01:00:00	01/30/2021 12:06:00	ENTERING AUTOMOBILE;	4A

<u>Address</u>	<u>Date From</u>	<u>Date To</u>	<u>Incident Type</u>	<u>District and Zone</u>
3930 MERCER UNIVERSITY DR	01/01/2021	02/02/2021 16:24:00	ENTERING AUTOMOBILE;	4A
2562 PINEWORTH RD	01/26/2021 00:01:00	01/26/2021 23:59:00	AUTO THEFT	4A
1522 BERKSHIRE DR	01/19/2021 23:57:00	01/19/2021 23:57:00	AGGRAVATED ASSAULT	4B
1552 SHERRILL DR	01/31/2021 23:20:00	01/31/2021 23:20:00	AGGRAVATED ASSAULT	4B
3080 RICE MILL RD	01/29/2021 02:19:00	01/29/2021 02:21:00	STREET ROBBERY	4B
2138 PIO NONO AVE	02/03/2021 04:00:00	02/03/2021 04:50:00	COMMERCIAL BURGLARY	4B
2931 HOLLIS RD	01/30/2021 19:44:00	01/30/2021 20:10:00	RESIDENTIAL BURGLARY	4B
2485 ROCKY CREEK	01/27/2021 17:00:00	01/27/2021 17:32:00	AUTO THEFT	4B
3856 ANDREWS DR	01/30/2021 07:00:00	01/30/2021 07:36:00	AUTO THEFT	4B
1960 MALLARD AVE	02/01/2021 21:30:00	02/01/2021 21:30:00	AUTO THEFT	4B
3652 EISENHOWER PKWY	02/02/2021 19:00:00	02/02/2021 19:11:00	AUTO THEFT	4B
118 BOBBY JONES ST	01/21/2021 01:08:00	01/21/2021 01:15:00	AGGRAVATED ASSAULT	4C
2560 ROCKY CREEK RD	01/25/2021 19:46:00	01/25/2021 19:49:00	AGGRAVATED ASSAULT	4C

<u>Address</u>	<u>Date From</u>	<u>Date To</u>	<u>Incident Type</u>	<u>District and Zone</u>
2728 LEONE DR S	01/26/2021 11:59:00	01/26/2021 13:00:00	AGGRAVATED ASSAULT	4C
2335 CHARLENE TER	01/28/2021 02:16:00	01/28/2021 02:17:00	AGGRAVATED ASSAULT	4C
3645 MERCER UNIVERSITY DR	01/28/2021 04:36:00	01/28/2021 04:36:00	AGGRAVATED ASSAULT	4C
2335 CHARLENE TER	01/30/2021 02:00:00	01/30/2021 02:03:00	AGGRAVATED ASSAULT	4C
2584 ROCKY CREEK RD	01/21/2021 12:34:00	01/21/2021 12:45:00	ARSON	4C
4515 HARTLEY BRIDGE RD	01/22/2021 10:48:00	01/22/2021 10:48:00	COMMERCIAL BURGLARY	4C
4999 EISENHOWER PKWY	01/27/2021 00:36:00	01/27/2021 00:36:00	ENTERING AUTOMOBILE;	4C
108 FIRST ST	01/30/2021 11:00:00	01/30/2021 11:30:00	COMMERCIAL BURGLARY	5D
108 FIRST ST	01/27/2021 17:30:00	01/28/2021 09:12:00	COMMERCIAL BURGLARY	5D
300 MULBERRY ST	02/02/2021 08:00:00	02/02/2021 08:00:00	ENTERING AUTOMOBILE;	5D
200 CHERRY ST	01/31/2021 03:00:00	01/31/2021 03:33:00	AUTO THEFT	5D
3627 MCKENZIE DR	01/23/2021 17:00:00	01/27/2021 12:12:00	ENTERING AUTOMOBILE;	ONLINE
116 BROOKEFIELD DR	01/27/2021 04:00:00	01/27/2021 04:30:00	ENTERING AUTOMOBILE;	ONLINE

<u>Address</u>	<u>Date From</u>	<u>Date To</u>	<u>Incident Type</u>	<u>District and Zone</u>
3755 BLOOMFIELD RD	01/30/2021 12:30:00	01/30/2021 13:10:00	ENTERING AUTOMOBILE;	ONLINE
4658 MERVER UNIVERSITY DR	01/31/2021 15:00:00	02/01/2021 06:00:00	ENTERING AUTOMOBILE;	ONLINE
1035 FRANK AMERSON PKWY	01/10/2021 07:40:00	01/10/2021 07:50:00	ENTERING AUTOMOBILE;	ONLINE
635 PIERCE AVE	02/02/2021 20:00:00	02/03/2021 08:45:00	ENTERING AUTOMOBILE;	ONLINE
509 RIVOLI VIS	01/19/2021 01:00:00	01/19/2021 02:00:00	ENTERING AUTOMOBILE;	ONLINE
656 PIERCE AVE	02/03/2021 05:20:00	02/03/2021 05:40:00	ENTERING AUTOMOBILE;	ONLINE
I 75 SB / BASS RD I 75 SB ENTRANCE RAMP	01/31/2021 14:30:00	01/31/2021 17:00:00	AUTO THEFT	ONLINE