

BIBB COUNTY SHERIFF'S OFFICE

Public Information Bulletin



David J. Davis
Sheriff

CRIME PERIODS

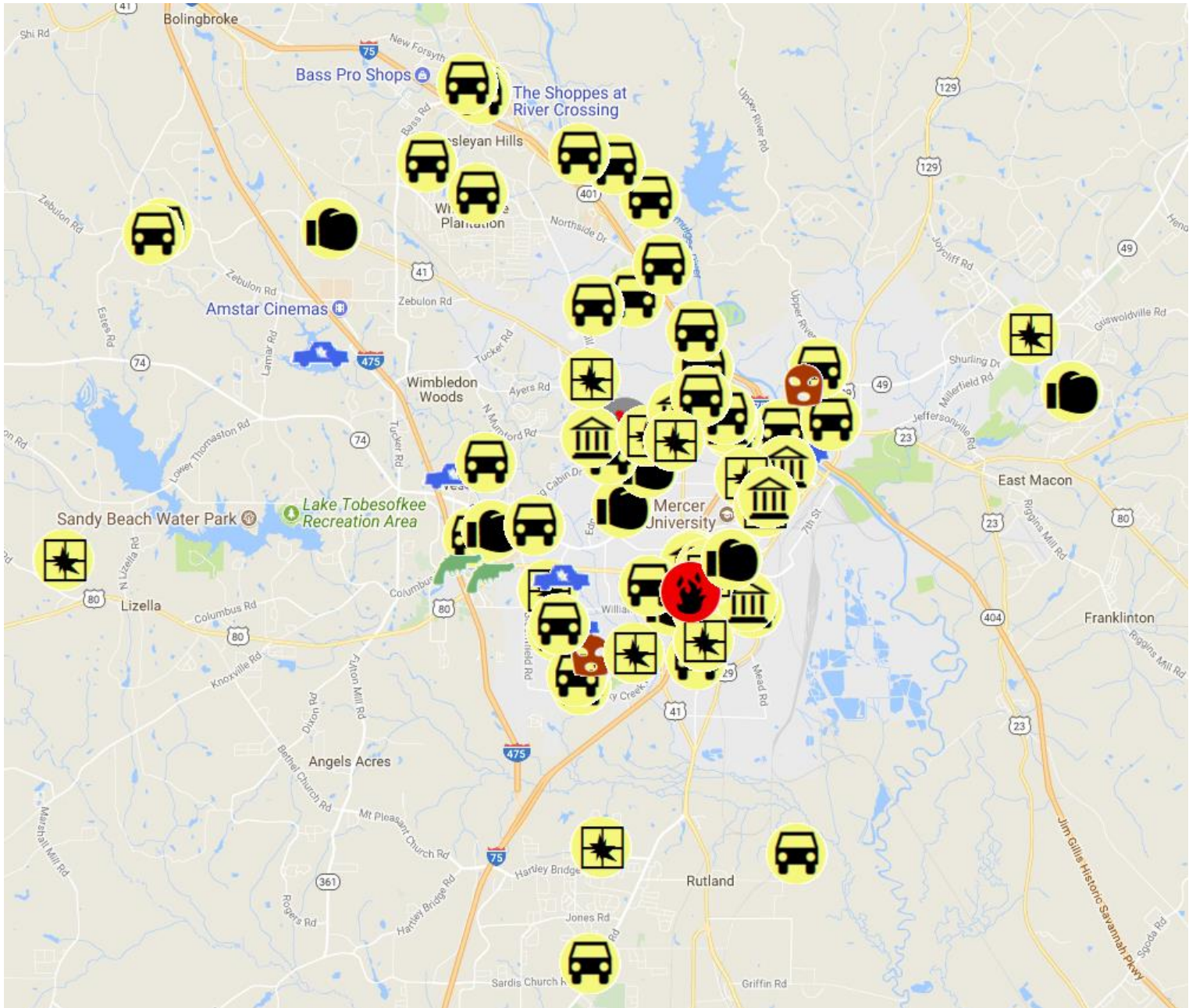
Wednesday, February 3, 2021










-

Wednesday, February 10, 2021

<https://www.easymapmaker.com/map/2021PIOFEB3-10>

Click below or above for Interactive Map



- | | | | | | |
|--|---------------------|---|---------------------|---|----------------------|
|  | Aggravated Assault; |  | Commercial Burglary |  | Murder |
|  | Arson |  | Commercial Robbery |  | Residential Burglary |
|  | Auto Theft |  | Entering Auto |  | Street Robbery |

<u>Address</u>	<u>Date From</u>	<u>Date To</u>	<u>Incident Type</u>	<u>District and Zone</u>
853 NORTH AVE	02/06/2021 11:30:00	02/06/2021 12:05:00	AGGRAVATED ASSAULT	1A
1895 CLINTON RD	02/05/2021 12:19:00	02/05/2021 12:22:00	ENTERING AUTOMOBILE;	1A
1158 SUNNYDALE DR	02/03/2021 01:30:00	02/03/2021 01:30:00	AGGRAVATED ASSAULT	1B
1156 HAWKINSVILLE AVE	02/03/2021 12:00:00	02/03/2021 12:01:00	AGGRAVATED ASSAULT	1B
2876 CENTURY PL	02/03/2021 12:19:00	02/03/2021 12:24:00	AGGRAVATED ASSAULT	1B
BOWMAN ST / SOCIETY ST	02/07/2021 23:52:00	02/08/2021 00:20:00	STREET ROBBERY	1B
HAWKINSVILLE AVE / MAGNOLIA DR	02/07/2021 11:00:00	02/07/2021 11:21:00	STREET ROBBERY	1B
1144 HAWKINSVILLE AVE	02/07/2021 17:00:00	02/07/2021 18:16:00	RESIDENTIAL BURGLARY	1B
3705 IRWINTON RD	02/09/2021 21:50:00	02/09/2021 21:50:00	AGGRAVATED ASSAULT	1C
3705 IRWINTON RD	02/09/2021 21:50:00	02/09/2021 21:50:00	STREET ROBBERY	1C
CEDAR ST / WOOD ST	02/04/2021 15:30:00	02/04/2021 15:30:00	AGGRAVATED ASSAULT	2A
4235 MIKADO AVE	02/07/2021 18:35:00	02/07/2021 18:35:00	AGGRAVATED ASSAULT	2A
2091 CANTON ST	02/08/2021 05:30:00	02/08/2021 06:05:00	AGGRAVATED ASSAULT	2A

<u>Address</u>	<u>Date From</u>	<u>Date To</u>	<u>Incident Type</u>	<u>District and Zone</u>
GLENDALE AVE / ELBERTA DR	02/04/2021 12:15:00	02/04/2021 12:15:00	STREET ROBBERY	2A
HARDEMAN AVE / MONROE DR	02/04/2021 12:47:00	02/04/2021 12:49:00	AGGRAVATED ASSAULT	2A
1100 N BEDINGFIELD DR	02/02/2021 16:00:00	02/03/2021 02:56:00	AUTO THEFT	2A
2091 CANTON ST	02/08/2021 05:30:00	02/08/2021 06:05:00	AUTO THEFT	2A
112 COLEY LAKE RD	02/01/2021 21:00:00	02/02/2021 09:00:00	ENTERING AUTOMOBILE;	2B
5578 RIVERSIDE DR	02/04/2021 17:30:00	02/04/2021 17:42:00	AGGRAVATED ASSAULT	3A
3867 LOG CABIN DR	02/08/2021 19:00:00	02/08/2021 20:14:00	AGGRAVATED ASSAULT	3A
3867 LOG CABIN DR	02/04/2021 21:00:00	02/04/2021 21:11:00	STREET ROBBERY	3A
3900 SHERATON DR	10/08/2020 22:00:00	10/09/2020 13:36:00	ENTERING AUTOMOBILE;	3A
399 PLANTATION WAY	02/01/2021 07:34:00	02/01/2021 07:35:00	ENTERING AUTOMOBILE;	3A
4073 W OAK DR	02/08/2021 23:30:00	02/08/2021 23:44:00	AGGRAVATED ASSAULT	3A
144 ASHFORD TRACE LN	01/11/2021	01/27/2021 19:30:00	RESIDENTIAL BURGLARY	3A
3428 LAWTON RD	02/09/2021 07:45:00	02/09/2021 17:15:00	RESIDENTIAL BURGLARY	3A

<u>Address</u>	<u>Date From</u>	<u>Date To</u>	<u>Incident Type</u>	<u>District and Zone</u>
5578 RIVERSIDE DR	02/03/2021 22:00:00	02/04/2021	AUTO THEFT	3A
2014 RIVERSIDE DR	02/01/2021 02:27:00	02/01/2021 02:27:00	COMMERCIAL BURGLARY	3B
2354 OLD HOLTON RD	02/03/2021 06:00:00	02/03/2021 06:30:00	ENTERING AUTOMOBILE;	3B
660 PIERCE AVE	02/03/2021	02/03/2021 06:00:00	ENTERING AUTOMOBILE;	3B
461 FOREST HILL RD	02/02/2021 16:00:00	02/03/2021 11:00:00	AUTO THEFT	3B
4646 FORSYTH RD	02/05/2021 19:32:00	02/05/2021 19:32:00	AUTO THEFT	3B
48 DAVIS ST	02/07/2021	02/07/2021 11:02:00	AUTO THEFT	3B
4116 NAPIER AVE	02/05/2021 00:30:00	02/05/2021 00:30:00	STREET ROBBERY	3C
3643 W NAPIER AVE	01/28/2021 13:07:00	01/28/2021 13:09:00	COMMERCIAL BURGLARY	3C
3733 DAWN ST	02/03/2021 12:24:00	02/03/2021 12:26:00	ENTERING AUTOMOBILE;	3C
3643 W NAPIER AVE	02/07/2021 16:00:00	02/08/2021 17:00:00	ENTERING AUTOMOBILE;	3C
4073 W OAK DR	01/27/2021 08:00:00	01/27/2021 11:08:00	RESIDENTIAL BURGLARY	3C
2148 HAZELHURST AVE	01/28/2021 06:00:00	01/28/2021 13:26:00	RESIDENTIAL BURGLARY	3C

<u>Address</u>	<u>Date From</u>	<u>Date To</u>	<u>Incident Type</u>	<u>District and Zone</u>
3850 RIDGE AVE	01/27/2020 22:46:00	01/27/2020 22:46:00	RESIDENTIAL BURGLARY	3C
4108 BROOKDALE AVE	02/04/2021 17:00:00	02/05/2021 02:46:00	AUTO THEFT	3C
4071 BRITT DR	02/06/2021 21:30:00	02/06/2021 21:43:00	AUTO THEFT	3C
3601 MERCER UNIVERSITY DR	01/13/2021 20:49:00	01/13/2021 20:52:00	AGGRAVATED ASSAULT	4A
4006 MERCER UNIVERSITY DR	02/06/2021 00:21:00	02/06/2021 00:21:00	AGGRAVATED ASSAULT	4A
3930 MERCER UNIVERSITY DR	01/01/2021	02/02/2021 16:24:00	ENTERING AUTOMOBILE;	4A
4226 ASHLAND DR	01/10/2021 03:38:00	01/10/2021 03:39:00	AGGRAVATED ASSAULT	4B
4028 LINDSEY DR	02/02/2021 23:11:00	02/02/2021 23:12:00	AGGRAVATED ASSAULT	4B
1991 PIO NONO AVE	02/06/2021 05:30:00	02/06/2021 05:37:00	AGGRAVATED ASSAULT	4B
3127 COLUMBUS RD	01/30/2021 20:26:00	01/30/2021 20:26:00	ARSON	4B
2138 PIO NONO AVE	02/03/2021 04:00:00	02/03/2021 04:50:00	COMMERCIAL BURGLARY	4B
3363 WOODCREST RD	02/03/2021 19:00:00	02/03/2021 19:56:00	ENTERING AUTOMOBILE;	4B
3705 WYNNWOOD DR	02/04/2021 21:30:00	02/04/2021 22:07:00	ENTERING AUTOMOBILE;	4B

<u>Address</u>	<u>Date From</u>	<u>Date To</u>	<u>Incident Type</u>	<u>District and Zone</u>
1745 ROCKY CREEK RD	02/05/2021 02:35:00	02/05/2021 02:35:00	ENTERING AUTOMOBILE;	4B
2215 PIO NONO AVE	02/08/2021 20:00:00	02/09/2021 07:53:00	ENTERING AUTOMOBILE;	4B
4040 BLOOMFIELD RD	02/04/2021 19:28:00	02/04/2021 19:35:00	AGGRAVATED ASSAULT	4B
3127 COLUMBUS RD	01/30/2021 20:26:00	01/30/2021 20:26:00	RESIDENTIAL BURGLARY	4B
2560 ROCKY CREEK RD	02/01/2021 04:00:00	02/01/2021 05:28:00	RESIDENTIAL BURGLARY	4B
1964 NEVILLE WAY	02/09/2021 19:57:00	02/09/2021 20:01:00	RESIDENTIAL BURGLARY	4B
1960 MALLARD AVE	02/01/2021 21:30:00	02/01/2021 21:30:00	AUTO THEFT	4B
3652 EISENHOWER PKWY	02/02/2021 19:00:00	02/02/2021 19:11:00	AUTO THEFT	4B
1564 VIRGINIA AVE	02/04/2021 01:00:00	02/04/2021 07:08:00	AUTO THEFT	4B
4951 EISENHOWER PKWY	02/08/2021 21:34:00	02/08/2021 21:36:00	AGGRAVATED ASSAULT	4C
4417 ASHLAND DR	02/09/2021 12:37:00	02/09/2021 12:37:00	AGGRAVATED ASSAULT	4C
2725 MINT GREEN LN	02/06/2021 19:45:00	02/06/2021 19:47:00	ENTERING AUTOMOBILE;	4C
4751 ELKAN AVE	02/01/2021 22:00:00	02/01/2021 22:47:00	RESIDENTIAL BURGLARY	4C

<u>Address</u>	<u>Date From</u>	<u>Date To</u>	<u>Incident Type</u>	<u>District and Zone</u>
2674 BOB O LINK DR	02/08/2021 08:00:00	02/08/2021 22:41:00	RESIDENTIAL BURGLARY	4C
4630 CHAMBERS RD	02/03/2021 19:30:00	02/04/2021 06:20:00	AUTO THEFT	4C
5947 LEONE DR W	02/08/2021 01:00:00	02/08/2021 06:30:00	AUTO THEFT	4C
4951 EISENHOWER PKWY	02/08/2021 21:34:00	02/08/2021 21:36:00	AUTO THEFT	4C
2632 MINT GREEN LN	02/09/2021 01:30:00	02/09/2021 01:30:00	AUTO THEFT	4C
635 PIERCE AVE	02/02/2021 20:00:00	02/03/2021 08:45:00	ENTERING AUTOMOBILE;	ONLINE
509 RIVOLI VIS	01/19/2021 01:00:00	01/19/2021 02:00:00	ENTERING AUTOMOBILE;	ONLINE
656 PIERCE AVE	02/03/2021 05:20:00	02/03/2021 05:40:00	ENTERING AUTOMOBILE;	ONLINE
123 WOLF CREEK DR N	01/09/2021 23:35:00	01/15/2021 12:50:00	ENTERING AUTOMOBILE;	ONLINE
1800 WESLEYAN DR	02/03/2021	02/03/2021 12:00:00	ENTERING AUTOMOBILE;	ONLINE
1166 SANDY BEACH DR	01/11/2021 03:00:00	01/11/2021 05:00:00	ENTERING AUTOMOBILE;	ONLINE
1102 CARLISLE AVE	01/31/2021 18:15:00	01/31/2021 23:15:00	ENTERING AUTOMOBILE;	ONLINE
4364 AZALEA DR	02/07/2021	02/08/2021 00:01:00	ENTERING AUTOMOBILE;	ONLINE

<u>Address</u>	<u>Date From</u>	<u>Date To</u>	<u>Incident Type</u>	<u>District and Zone</u>
3872 THE PRADO	02/08/2021 02:30:00	02/08/2021 10:25:00	ENTERING AUTOMOBILE;	ONLINE
1862 WINSTON DR	02/08/2021 22:00:00	02/09/2021 13:30:00	ENTERING AUTOMOBILE;	ONLINE
2560 MONTPELIER AVE	01/08/2021 19:15:00	01/10/2021 20:45:00	AUTO THEFT	ONLINE