

BIBB COUNTY SHERIFF'S OFFICE

Public Information Bulletin



David J. Davis
Sheriff

CRIME PERIODS

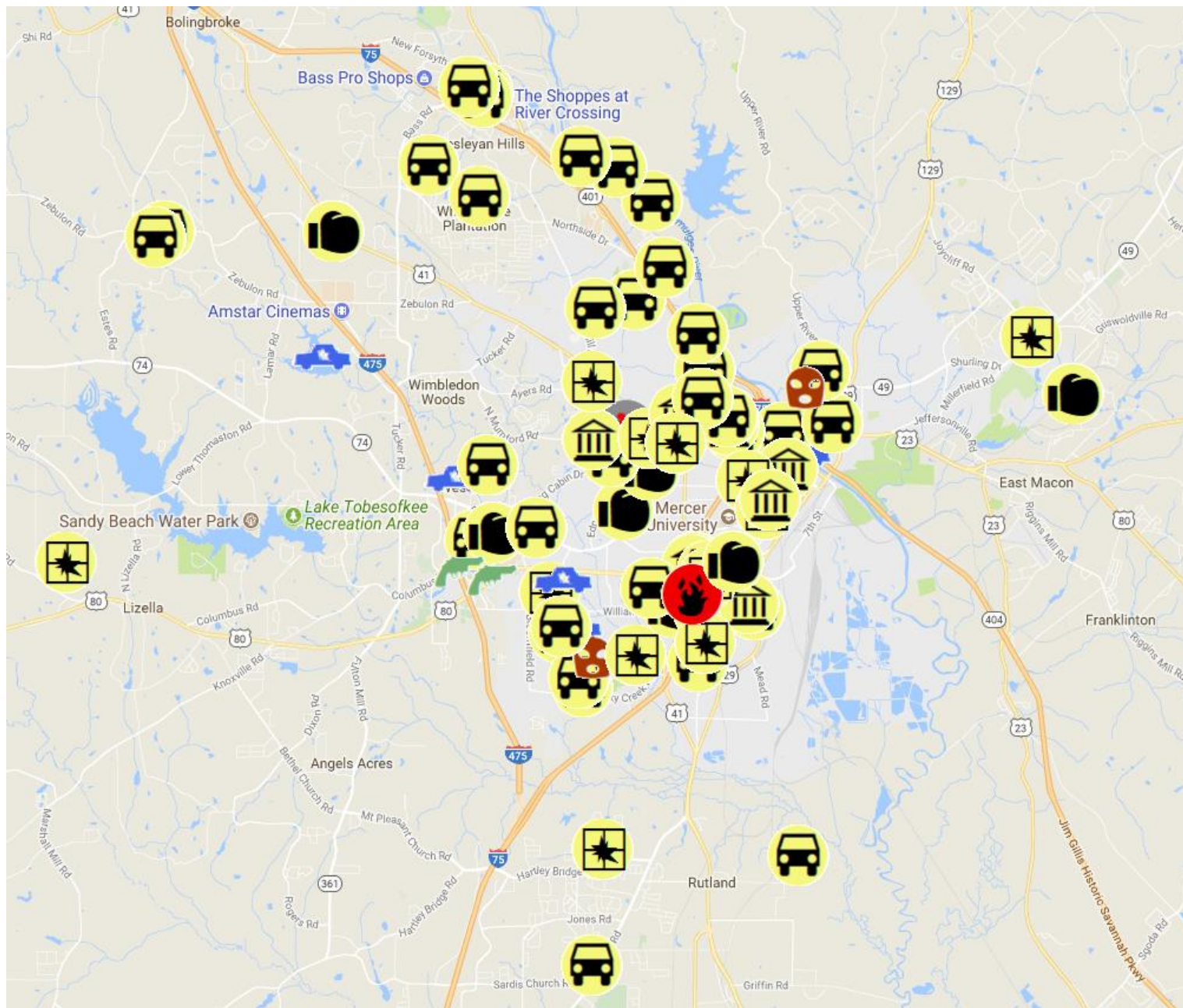
Wednesday, October 21, 2020










-

Wednesday, October 28, 2020

<https://www.easymapmaker.com/map/2020PIOCT21-28>

Click below or above for Interactive Map



- | | | | | | |
|--|---------------------|---|---------------------|---|----------------------|
|  | Aggravated Assault; |  | Commercial Burglary |  | Murder |
|  | Arson |  | Commercial Robbery |  | Residential Burglary |
|  | Auto Theft |  | Entering Auto |  | Street Robbery |

<u>Address</u>	<u>Date From</u>	<u>Date To</u>	<u>Incident Type</u>	<u>District and Zone</u>
720 TIDEWATER CIR	10/19/2020 07:42:00	10/19/2020 07:42:00	ENTERING AUTOMOBILE;	1A
2130 MERRIWOOD DR	10/19/2020 08:06:00	10/19/2020 08:10:00	RESIDENTIAL BURGLARY	1A
720 TIDEWATER CIR	10/19/2020 15:23:00	10/19/2020 15:24:00	ENTERING AUTOMOBILE;	1A
1400 GRAY HWY	10/21/2020 06:46:00	10/21/2020 06:46:00	ENTERING AUTOMOBILE;	1A
1985 GRAY HWY	10/21/2020 15:00:00	10/22/2020 12:20:00	COMMERCIAL BURGLARY	1A
1157 BOULEVARD	10/23/2020 21:00:00	10/26/2020 01:00:00	RESIDENTIAL BURGLARY	1A
1895 CLINTON RD	10/23/2020 23:59:00	10/24/2020 08:30:00	AUTO THEFT	1A
1249 HIGHLAND AVE	10/26/2020 16:00:00	10/26/2020 19:45:00	RESIDENTIAL BURGLARY	1A
630 NORTH AVE	10/13/2020 12:00:00	10/20/2020 23:00:00	AUTO THEFT	1B
1126 DENNIS PL	10/20/2020 17:00:00	10/20/2020 17:00:00	RESIDENTIAL BURGLARY	1B
BOONE ST / DENNIS PL	10/21/2020 12:00:00	10/21/2020 12:16:00	STREET ROBBERY	1B
1195 COCHRAN AVE	10/24/2020 11:21:00	10/24/2020 11:25:00	AGGRAVATED ASSAULT	1B
1985 GRAY HWY	08/21/2020 13:00:00	10/21/2020 15:39:00	COMMERCIAL BURGLARY	1C

<u>Address</u>	<u>Date From</u>	<u>Date To</u>	<u>Incident Type</u>	<u>District and Zone</u>
2725 HERBERT SMART AIRPORT RD	10/16/2020 21:00:00	10/16/2020 23:01:00	ENTERING AUTOMOBILE;	1C
480 ANTIOCH PL	10/09/2020 20:23:00	10/09/2020 20:23:00	ENTERING AUTOMOBILE;	2A
2011 JOAN DR	10/20/2020 07:30:00	10/20/2020 18:00:00	ENTERING AUTOMOBILE;	2A
4295 PIO NONO AVE	10/20/2020 13:38:00	10/20/2020 17:32:00	AUTO THEFT	2A
COLLEGE ST / FORSYTH ST	10/22/2020 20:30:00	10/22/2020 21:22:00	ENTERING AUTOMOBILE;	2A
4272 CAPITOL AVE	10/23/2020 22:20:00	10/23/2020 22:21:00	AGGRAVATED ASSAULT	2A
1345 HARDEMAN AVE	10/24/2020 11:45:00	10/24/2020 13:47:00	ENTERING AUTOMOBILE;	2A
4066 CYNTHIA WEIR PL	10/26/2020 16:00:00	10/26/2020 17:21:00	ENTERING AUTOMOBILE;	2A
4066 CYNTHIA WEIR PL	10/26/2020 16:00:00	10/26/2020 17:21:00	RESIDENTIAL BURGLARY	2A
PINSON ST / ROCKY CREEK RD	10/26/2020 18:50:00	10/26/2020 19:10:00	AGGRAVATED ASSAULT	2A
PINSON ST / HILLRIDGE DR	10/27/2020 21:00:00	10/27/2020 21:15:00	AGGRAVATED ASSAULT	2A
4362 WORSHAM AVE	10/23/2020 13:02:00	10/23/2020 15:50:00	AUTO THEFT	2C
5411 HOUSTON RD	10/23/2020 20:02:00	10/23/2020 20:04:00	AGGRAVATED ASSAULT	2C

<u>Address</u>	<u>Date From</u>	<u>Date To</u>	<u>Incident Type</u>	<u>District and Zone</u>
1533 GREENTREE PKWY	10/19/2020 13:41:00	10/19/2020 13:43:00	ENTERING AUTOMOBILE;	3A
1900 WESLEYAN DR	10/23/2020	10/23/2020 05:52:00	ENTERING AUTOMOBILE;	3A
488 RIVERSIDE DR	10/24/2020 23:02:00	10/24/2020 23:03:00	STREET ROBBERY	3A
4796 RIVERSIDE DR	10/25/2020 09:45:00	10/26/2020 09:45:00	AUTO THEFT	3A
4100 RIVERSIDE DR	08/31/2020 12:00:00	09/04/2020 17:00:00	COMMERCIAL BURGLARY	3B
3460 OSBORNE PL	10/06/2020 21:30:00	10/07/2020 09:30:00	AUTO THEFT	3B
3072 RIVERSIDE DRIVE LN	10/09/2020 11:30:00	10/13/2020 11:30:00	ENTERING AUTOMOBILE;	3B
444 FOREST HILL RD	10/09/2020 12:00:00	10/15/2020 11:00:00	RESIDENTIAL BURGLARY	3B
4501 SHERATON DR	10/16/2020 16:02:00	10/16/2020 16:02:00	ENTERING AUTOMOBILE;	3B
3330 RIDGE AVE	10/20/2020 22:14:00	10/20/2020 22:15:00	RESIDENTIAL BURGLARY	3B
1990 RIVERSIDE DR	10/21/2020 10:22:00	10/21/2020 10:23:00	AGGRAVATED ASSAULT	3B
2460 RIVERSIDE DR	10/22/2020 12:00:00	10/24/2020 14:00:00	COMMERCIAL BURGLARY	3B
205 ALBERMARLE PL	10/23/2020	10/23/2020	ENTERING AUTOMOBILE;	3B

<u>Address</u>	<u>Date From</u>	<u>Date To</u>	<u>Incident Type</u>	<u>District and Zone</u>
455 PURSLEY ST	10/24/2020 20:42:00	10/24/2020 20:43:00	AGGRAVATED ASSAULT	3B
619 PIERCE AVE	10/25/2020	10/25/2020 12:41:00	ENTERING AUTOMOBILE;	3B
2060 MUTUAL AVE	10/25/2020 02:37:00	10/25/2020 02:37:00	RESIDENTIAL BURGLARY	3B
3901 NORTHSIDE DR	10/27/2020 21:30:00	10/27/2020 21:30:00	AGGRAVATED ASSAULT	3B
4356 AZALEA DR	10/16/2020 02:00:00	10/16/2020 02:17:00	RESIDENTIAL BURGLARY	3C
1256 WINTON AVE	10/18/2020 17:16:00	10/18/2020 17:16:00	ENTERING AUTOMOBILE;	3C
865 FIELDSTONE DR	10/20/2020	10/20/2020 06:00:00	AUTO THEFT	3C
4081 VILLA AVE	10/20/2020 03:48:00	10/20/2020 03:49:00	STREET ROBBERY	3C
3506 CREST HILL AVE	10/20/2020 18:31:00	10/20/2020 18:32:00	AGGRAVATED ASSAULT	3C
166 GARDNER ST	10/21/2020 15:12:00	10/21/2020 15:13:00	AGGRAVATED ASSAULT	3C
166 GARDNER ST	10/21/2020 15:12:00	10/21/2020 15:13:00	AUTO THEFT	3C
3481 HILLCREST AVE	10/22/2020 06:00:00	10/22/2020 06:00:00	AUTO THEFT	3C
211 OAK HAVEN AVE	10/22/2020 07:16:00	10/22/2020 07:16:00	ENTERING AUTOMOBILE;	3C

<u>Address</u>	<u>Date From</u>	<u>Date To</u>	<u>Incident Type</u>	<u>District and Zone</u>
234 CLEVELAND AVE	10/22/2020 10:37:00	10/22/2020 10:39:00	ENTERING AUTOMOBILE;	3C
3736 AVON RD	10/22/2020 22:00:00	10/23/2020 10:00:00	ENTERING AUTOMOBILE;	3C
2864 ELLIS S EVANS SR ST	10/23/2020 15:21:00	10/23/2020 15:21:00	RESIDENTIAL BURGLARY	3C
3360 BROOKDALE AVE	10/23/2020 16:00:00	10/24/2020 11:32:00	AUTO THEFT	3C
4618 LAKEWOOD AVE	10/25/2020 02:49:00	10/25/2020 02:49:00	AGGRAVATED ASSAULT	3C
MUMFORD RD / W NAPIER AVE	10/27/2020 01:00:00	10/27/2020 01:17:00	AGGRAVATED ASSAULT	3C
4053 LOG CABIN DR	10/27/2020 12:00:00	10/28/2020 07:58:00	ARSON	3C
3761 MERCER UNIVERSITY DR	10/10/2020 01:30:00	10/10/2020 02:30:00	ENTERING AUTOMOBILE;	4A
4343 VALLIE CT	10/22/2020 08:00:00	10/22/2020 08:12:00	ENTERING AUTOMOBILE;	4A
7811 EISENHOWER PKWY	10/23/2020 14:00:00	10/23/2020 15:00:00	RESIDENTIAL BURGLARY	4A
1988 SECOND ST	10/25/2020 06:00:00	10/26/2020 18:31:00	AUTO THEFT	4A
5710 MCKINLEY DR	10/04/2020 03:42:00	10/04/2020 03:42:00	ARSON	4B
1315 DENT ST	10/13/2020 23:25:00	10/13/2020 23:25:00	STREET ROBBERY	4B

<u>Address</u>	<u>Date From</u>	<u>Date To</u>	<u>Incident Type</u>	<u>District and Zone</u>
3397 OHARA DR S	10/15/2020 10:00:00	10/15/2020 12:40:00	ENTERING AUTOMOBILE;	4B
3260 MERCER UNIVERSITY DR	10/16/2020 17:00:00	10/19/2020 10:00:00	ENTERING AUTOMOBILE;	4B
1522 BERKSHIRE DR	10/19/2020 11:29:00	10/19/2020 11:31:00	AGGRAVATED ASSAULT	4B
3661 EISENHOWER PKWY	10/20/2020 00:01:00	10/20/2020 00:06:00	COMMERCIAL BURGLARY	4B
WELLWORTH AVE	10/20/2020 23:33:00	10/20/2020 23:33:00	AGGRAVATED ASSAULT	4B
3355 PIO NONO AVE	10/21/2020 18:00:00	10/22/2020 11:00:00	AUTO THEFT	4B
1573 PIO NONO AVE	10/21/2020 21:30:00	10/22/2020 09:00:00	COMMERCIAL BURGLARY	4B
1745 ROCKY CREEK RD	10/21/2020 23:43:00	10/21/2020 23:43:00	AGGRAVATED ASSAULT	4B
3190 MACON TECH DR	10/22/2020 08:30:00	10/22/2020 09:00:00	ENTERING AUTOMOBILE;	4B
2719 VIRGINIA DR	10/24/2020 00:01:00	10/24/2020 16:08:00	RESIDENTIAL BURGLARY	4B
1572 BERKNER AVE	10/25/2020 12:14:00	10/25/2020 12:15:00	STREET ROBBERY	4B
1572 BERKNER AVE	10/25/2020 12:14:00	10/25/2020 12:15:00	AUTO THEFT	4B
3625 STALEY CT	10/17/2020 15:00:00	10/19/2020 15:34:00	RESIDENTIAL BURGLARY	4C

<u>Address</u>	<u>Date From</u>	<u>Date To</u>	<u>Incident Type</u>	<u>District and Zone</u>
4658 MERCER UNIVERSITY DR	10/19/2020 18:00:00	10/20/2020 07:57:00	AUTO THEFT	4C
4547 ELKAN AVE	10/19/2020 23:00:00	10/20/2020 07:01:00	ENTERING AUTOMOBILE;	4C
4585 HARTLEY BRIDGE RD	10/23/2020 22:00:00	10/23/2020 22:00:00	ARSON	4C
4951 ROMEISER DR	10/27/2020 14:30:00	10/27/2020 14:40:00	AGGRAVATED ASSAULT	4C
668 OGLETHORPE ST	08/16/2020 10:39:00	08/16/2020 10:39:00	AGGRAVATED ASSAULT	5D
165 FIRST ST	10/13/2020 11:10:00	10/14/2020 11:10:00	COMMERCIAL BURGLARY	5D
200 CHERRY ST	10/19/2020 06:00:00	10/19/2020 06:15:00	COMMERCIAL BURGLARY	5D
POPLAR STREET LN	10/23/2020 20:15:00	10/23/2020 21:35:00	ENTERING AUTOMOBILE;	5D
174 WALNUT ST	10/25/2020 13:00:00	10/25/2020 13:35:00	ENTERING AUTOMOBILE;	5D