

BIBB COUNTY SHERIFF'S OFFICE

Public Information Bulletin



David J. Davis
Sheriff

CRIME PERIODS

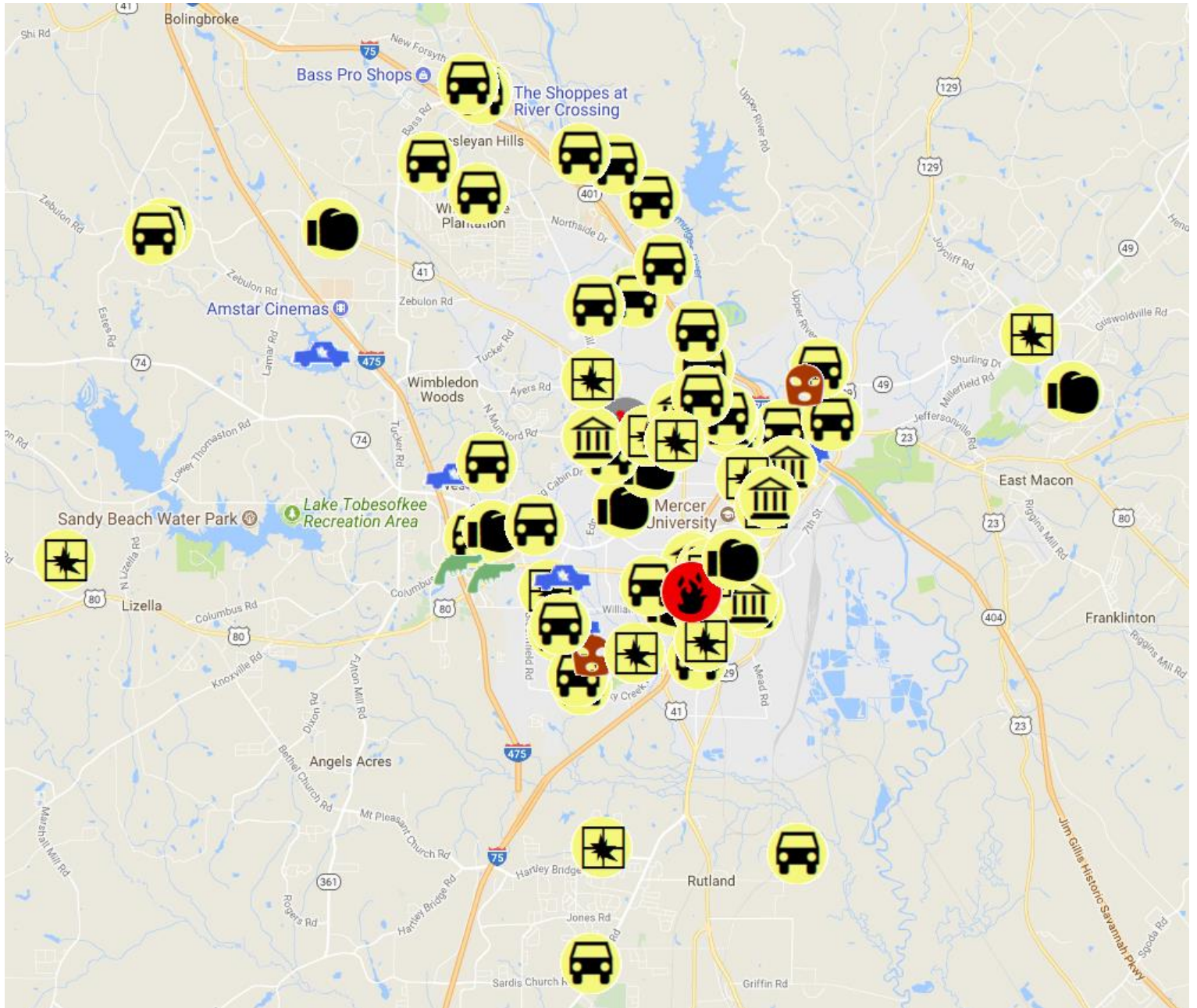
Wednesday, September 9, 2020










-

Wednesday, September 16, 2020

<https://www.easymapmaker.com/map/2020PIOSEPT9-16>

Click below or above for Interactive Map



- | | | |
|--|---|--|
|  Aggravated Assault; |  Commercial Burglary |  Murder |
|  Arson |  Commercial Robbery |  Residential Burglary |
|  Auto Theft |  Entering Auto |  Street Robbery |

<u>Address</u>	<u>Date From</u>	<u>Date To</u>	<u>Incident Type</u>	<u>District and Zone</u>
2050 CLINTON RD	09/10/2020 03:46:00	09/10/2020 03:48:00	AGGRAVATED ASSAULT	1A
2063 KNIGHTSBRIDGE RD	09/12/2020 16:53:00	09/12/2020 16:55:00	AGGRAVATED ASSAULT	1A
1985 GRAY HWY	09/11/2020 12:08:00	09/11/2020 12:08:00	COMMERCIAL BURGLARY	1A
1958 CLINTON RD	09/13/2020 16:00:00	09/14/2020 16:39:00	COMMERCIAL BURGLARY	1A
720 TIDEWATER CIR	09/09/2020 06:00:00	09/10/2020 23:15:00	ENTERING AUTOMOBILE;	1A
382 EMERY HWY	09/11/2020 08:13:00	09/11/2020 08:13:00	ENTERING AUTOMOBILE;	1A
1202 BOULEVARD TER	09/13/2020 17:40:00	09/13/2020 17:40:00	ENTERING AUTOMOBILE;	1A
1420 GRAY HWY	09/14/2020 09:00:00	09/14/2020 09:00:00	ENTERING AUTOMOBILE;	1A
2050 CLINTON RD	09/14/2020 22:00:00	09/15/2020 06:35:00	ENTERING AUTOMOBILE;	1A
1784 TWIN PINES DR	09/12/2020 22:00:00	09/12/2020 22:00:00	RESIDENTIAL BURGLARY	1A
3810 KINGS PARK CIR	09/11/2020 00:20:00	09/11/2020 01:00:00	AGGRAVATED ASSAULT	1B
744 MAYNARD ST	09/07/2020 07:52:00	09/07/2020 07:54:00	ENTERING AUTOMOBILE;	1B
KNIGHTSBRIDGE RD / SHURLING DR	09/14/2020 19:30:00	09/14/2020 20:55:00	AUTO THEFT	1B

<u>Address</u>	<u>Date From</u>	<u>Date To</u>	<u>Incident Type</u>	<u>District and Zone</u>
1383 JEFFERSONVILLE RD	09/09/2020 13:30:00	09/09/2020 14:01:00	AGGRAVATED ASSAULT	1C
1830 KITCHENS RD	09/15/2020 13:30:00	09/15/2020 14:13:00	STREET ROBBERY	1C
2221 GRAY HWY	09/13/2020 13:39:00	09/13/2020 13:40:00	COMMERCIAL BURGLARY	1C
1092 MAIN ST	09/05/2020 18:00:00	09/06/2020 15:28:00	ENTERING AUTOMOBILE;	1C
720 TIDEWATER CIR	09/15/2020 00:01:00	09/15/2020 08:11:00	ENTERING AUTOMOBILE;	1C
2221 GRAY HWY	09/13/2020 13:39:00	09/13/2020 13:40:00	AUTO THEFT	1C
HOUSTON AVE / ELL ST	09/08/2020 15:00:00	09/08/2020 15:39:00	AGGRAVATED ASSAULT	2A
4248 CAPITOL AVE	09/11/2020 13:57:00	09/11/2020 13:59:00	AGGRAVATED ASSAULT	2A
HOUSTON AVE / ROCKY CREEK RD	09/11/2020 03:50:00	09/11/2020 04:20:00	STREET ROBBERY	2A
1215 GLENDALE AVE	09/09/2020 23:00:00	09/10/2020 11:09:00	COMMERCIAL BURGLARY	2A
966 W GRENADA TER	09/11/2020 17:00:00	09/16/2020 14:00:00	COMMERCIAL BURGLARY	2A
1215 GLENDALE AVE	09/09/2020 23:00:00	09/10/2020 11:09:00	ENTERING AUTOMOBILE;	2A
5615 HOUSTON RD	08/23/2020 22:15:00	08/24/2020 22:15:00	RESIDENTIAL BURGLARY	2A

<u>Address</u>	<u>Date From</u>	<u>Date To</u>	<u>Incident Type</u>	<u>District and Zone</u>
510 EDGEWOOD AVE	09/11/2020 05:15:00	09/11/2020 14:00:00	RESIDENTIAL BURGLARY	2A
4064 BROADWAY	09/14/2020 10:37:00	09/14/2020 10:37:00	RESIDENTIAL BURGLARY	2A
2305 BALLARD DR	09/12/2020 00:01:00	09/12/2020 08:30:00	AUTO THEFT	2A
3401 HOUSTON AVE	09/11/2020 22:00:00	09/12/2020 11:43:00	AUTO THEFT	2A
7362 INDUSTRIAL HWY	09/11/2020 18:30:00	09/13/2020 15:30:00	AUTO THEFT	2A
3044 HARTLEY BRIDGE RD	09/13/2020 20:50:00	09/13/2020 20:59:00	AUTO THEFT	2B
5578 RIVERSIDE DR	09/09/2020 09:32:00	09/09/2020 09:34:00	ENTERING AUTOMOBILE;	3A
4781 RIVERSIDE DR	09/15/2020 09:00:00	09/15/2020 09:00:00	ENTERING AUTOMOBILE;	3A
227 N WESLEYAN CIR	09/08/2020 10:00:00	09/08/2020 11:00:00	AUTO THEFT	3A
1219 NEWPORT PL	08/12/2020 15:30:00	08/12/2020 18:00:00	AGGRAVATED ASSAULT	3B
3876 NORTHSIDE DR	09/15/2020 15:00:00	09/15/2020 17:44:00	AGGRAVATED ASSAULT	3B
3674 NAPIER AVE	09/11/2020 22:00:00	09/11/2020 22:30:00	STREET ROBBERY	3B
165 WARD ST	08/23/2020 23:00:00	08/24/2020 04:30:00	RESIDENTIAL BURGLARY	3B

<u>Address</u>	<u>Date From</u>	<u>Date To</u>	<u>Incident Type</u>	<u>District and Zone</u>
2580 RIVERSIDE DR	09/13/2020 02:30:00	09/13/2020 02:42:00	AUTO THEFT	3B
1062 BARTLETT ST	09/04/2020 11:55:00	09/05/2020 11:55:00	AGGRAVATED ASSAULT	3C
3452 SIMMONS ST	09/09/2020 22:35:00	09/09/2020 22:50:00	AGGRAVATED ASSAULT	3C
4124 DELLWOOD DR	09/16/2020 02:00:00	09/16/2020 02:00:00	AGGRAVATED ASSAULT	3C
1231 MIMOSA DR	09/13/2020 17:00:00	09/13/2020 17:20:00	AGGRAVATED ASSAULT	3C
2306 LASETER PL	09/09/2020 18:54:00	09/09/2020 18:54:00	ENTERING AUTOMOBILE;	3C
515 BARTLETT ST	09/09/2020 17:00:00	09/10/2020 07:02:00	ENTERING AUTOMOBILE;	3C
4250 VALLIE DR	09/13/2020 04:15:00	09/13/2020 04:15:00	ENTERING AUTOMOBILE;	3C
1231 MIMOSA DR	09/13/2020 17:00:00	09/13/2020 17:20:00	STREET ROBBERY	3C
4291 MERCER UNIVERSITY DR	09/11/2020 12:55:00	09/11/2020 12:57:00	AUTO THEFT	3C
1086 SHERBROOKE DR	09/11/2020 17:40:00	09/11/2020 17:40:00	AUTO THEFT	3C
3553 VINEVILLE AVE	09/15/2020 07:20:00	09/15/2020 07:33:00	AUTO THEFT	3C
3930 PIO NONO AVE	09/01/2020 09:00:00	09/01/2020 09:00:00	COMMERCIAL BURGLARY	4A

<u>Address</u>	<u>Date From</u>	<u>Date To</u>	<u>Incident Type</u>	<u>District and Zone</u>
5146 MERCER UNIVERSITY DR	09/08/2020 13:25:00	09/08/2020 14:37:00	AUTO THEFT	4A
372 EDWARDS AVE	09/14/2020 02:00:00	09/14/2020 02:00:00	AUTO THEFT	4A
LILLY AVE / COLUMBUS RD	09/11/2020 09:55:00	09/11/2020 09:55:00	AGGRAVATED ASSAULT	4B
3670 EISENHOWER PKWY	09/11/2020 02:00:00	09/11/2020 02:48:00	COMMERCIAL BURGLARY	4B
3203 OHARA DR S	09/09/2020 03:00:00	09/09/2020 03:00:00	ENTERING AUTOMOBILE;	4B
221 BLOSSOM AVE	09/01/2020 18:00:00	09/02/2020 10:55:00	RESIDENTIAL BURGLARY	4B
3259 MARLIES CIR	09/04/2020 17:00:00	09/09/2020 17:00:00	RESIDENTIAL BURGLARY	4B
221 BLOSSOM AVE	09/04/2020 08:00:00	09/11/2020 11:08:00	RESIDENTIAL BURGLARY	4B
2055 MERCER UNIVERSITY DRIVE	09/08/2020 16:00:00	09/08/2020 16:22:00	AUTO THEFT	4B
2595 ROBIN HOOD RD	09/09/2020 23:00:00	09/09/2020 23:08:00	AUTO THEFT	4B
MERCER UNIVERSITY DR / PIO NONO AVE	09/10/2020 09:32:00	09/12/2020 06:18:00	AUTO THEFT	4B
1774 TIMARK DR	09/08/2020 10:21:00	09/08/2020 10:25:00	AGGRAVATED ASSAULT	4C
148 WESTWOOD CIR	09/11/2020 18:26:00	09/11/2020 18:28:00	AGGRAVATED ASSAULT	4C

<u>Address</u>	<u>Date From</u>	<u>Date To</u>	<u>Incident Type</u>	<u>District and Zone</u>
4727 ELKAN AVE	09/13/2020	09/13/2020 00:04:00	AGGRAVATED ASSAULT	4C
5982 LEONE DR W	09/11/2020 15:19:00	09/11/2020 15:23:00	AGGRAVATED ASSAULT	4C
6020 HARRISON RD	09/06/2020 23:59:00	09/06/2020 23:59:00	COMMERCIAL BURGLARY	4C
2451 GROVELAND CIR N	09/02/2020 23:30:00	09/03/2020 07:20:00	ENTERING AUTOMOBILE;	4C
5712 DEBORAH DR	09/04/2020 17:00:00	09/04/2020 19:00:00	RESIDENTIAL BURGLARY	4C
3535 WILLIAMSON RD	09/12/2020 01:00:00	09/12/2020 01:05:00	RESIDENTIAL BURGLARY	4C
2487 ROCKY CREEK RD	09/04/2020 19:00:00	09/04/2020 19:44:00	AUTO THEFT	4C
4961 ROMEISER DR	09/05/2020 17:43:00	09/09/2020 12:17:00	AUTO THEFT	4C
3787 LINDSEY DR	09/10/2020 08:15:00	09/10/2020 08:15:00	AUTO THEFT	4C
4630 CHAMBERS RD	09/15/2020 03:00:00	09/15/2020 04:00:00	AUTO THEFT	4C
250 PROVIDENCE BLVD	08/29/2020 18:00:00	08/30/2020 07:45:00	ENTERING AUTOMOBILE;	5D
698 MARTIN LUTHER KING JR BLVD	09/10/2020 13:00:00	09/11/2020 07:00:00	ENTERING AUTOMOBILE;	5D
698 MARTIN LUTHER KING JR BLVD	09/10/2020 17:30:00	09/11/2020 16:38:00	ENTERING AUTOMOBILE;	5D

<u>Address</u>	<u>Date From</u>	<u>Date To</u>	<u>Incident Type</u>	<u>District and Zone</u>
473 SECOND ST	09/13/2020 02:00:00	09/13/2020 02:57:00	ENTERING AUTOMOBILE;	5D