

BIBB COUNTY SHERIFF'S OFFICE

Public Information Bulletin



David J. Davis
Sheriff

CRIME PERIODS

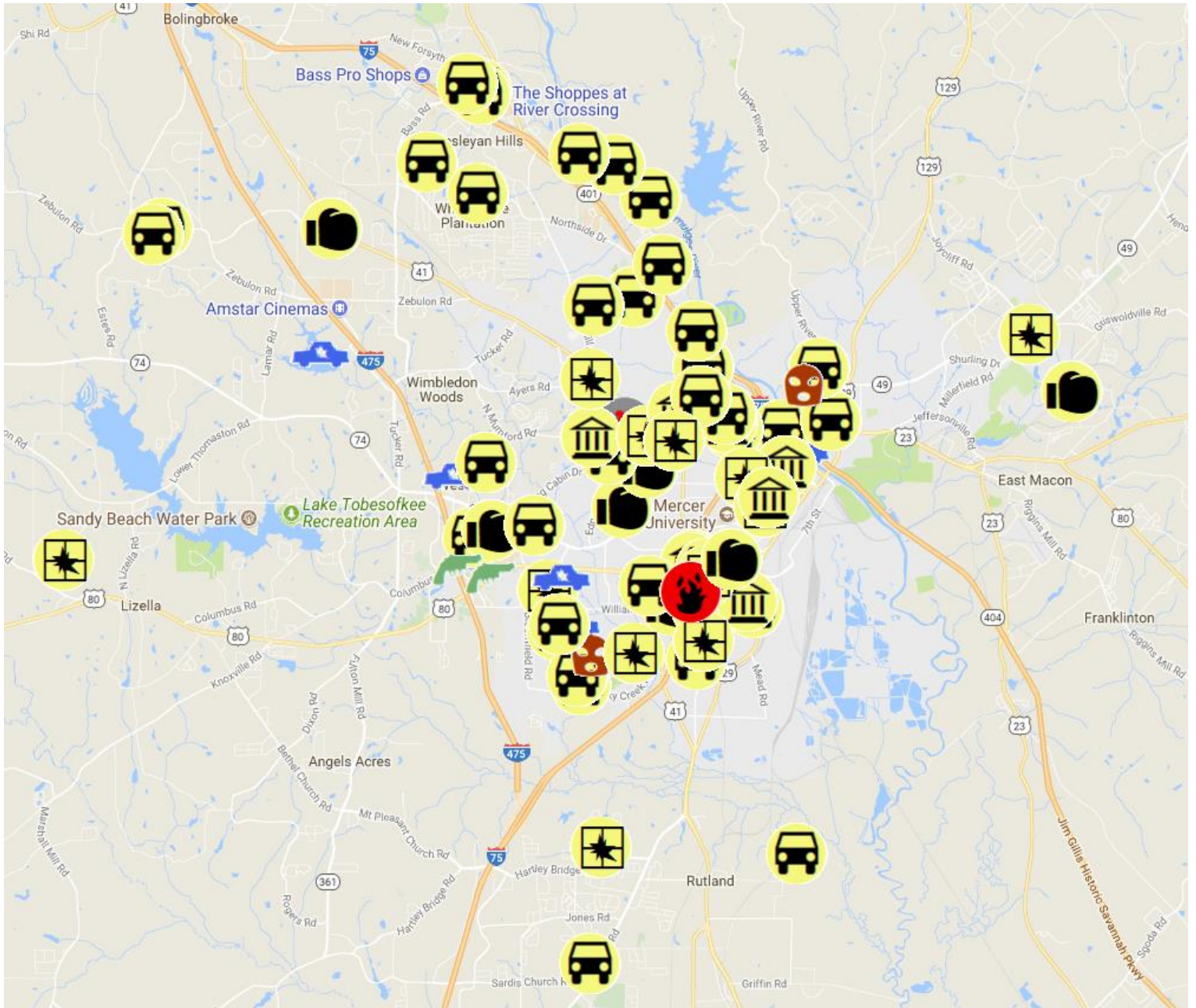
Wednesday, July 8, 2020










-

Wednesday, July 15, 2020

<https://www.easymapmaker.com/map/2020PIOJUL8-15>

Click below or above for Interactive Map



- | | | |
|--|---|--|
|  Aggravated Assault; |  Commercial Burglary |  Murder |
|  Arson |  Commercial Robbery |  Residential Burglary |
|  Auto Theft |  Entering Auto |  Street Robbery |

<u>Address</u>	<u>Date From</u>	<u>Date To</u>	<u>Incident Type</u>	<u>District and Zone</u>
1401 GRAY (WALMART STORE) HWY	07/11/2020 19:35:00	07/11/2020 20:15:00	AGGRAVATED ASSAULT	1A
1513 ENGLE DR	07/15/2020 01:34:00	07/15/2020 01:38:00	AGGRAVATED ASSAULT	1A
1280 GRAY HWY	07/11/2020 01:31:00	07/11/2020 02:07:00	COMMERCIAL BURGLARY	1A
1400 GRAY HWY	06/29/2020 22:00:00	06/30/2020 11:00:00	ENTERING AUTOMOBILE;	1A
502 SHURLING DR	07/08/2020 13:04:00	07/08/2020 13:04:00	ENTERING AUTOMOBILE;	1A
1430 EMERY HWY	07/11/2020 08:30:00	07/13/2020 11:00:00	ENTERING AUTOMOBILE;	1A
1737 GRAHAM RD	07/05/2020 12:00:00	07/05/2020 16:16:00	RESIDENTIAL BURGLARY	1A
2050 CLINTON RD	07/12/2020	07/13/2020 10:31:00	AUTO THEFT	1A
2639 FLEWELLYN CT	07/09/2020 19:30:00	07/09/2020 19:30:00	AGGRAVATED ASSAULT	1B
1605 SHURLING DR	07/10/2020 08:00:00	07/10/2020 08:13:00	STREET ROBBERY	1B
660 NORTH AVE	07/08/2020	07/08/2020 00:15:00	ARSON	1B
890 EMERY HWY	07/08/2020 11:19:00	07/08/2020 11:19:00	COMMERCIAL BURGLARY	1B
3111 MILLERFIELD RD	07/11/2020 19:30:00	07/12/2020 06:39:00	COMMERCIAL BURGLARY	1B

<u>Address</u>	<u>Date From</u>	<u>Date To</u>	<u>Incident Type</u>	<u>District and Zone</u>
580 MAYNARD ST	07/13/2020 05:00:00	07/13/2020 05:00:00	ENTERING AUTOMOBILE;	1B
2639 FLEWELLYN CT	07/10/2020 18:30:00	07/11/2020 13:10:00	RESIDENTIAL BURGLARY	1B
1981 THOMAS DR	07/12/2020 00:01:00	07/12/2020 13:50:00	RESIDENTIAL BURGLARY	1B
1817 KIRKWOOD DR	07/02/2020 12:00:00	07/07/2020 12:00:00	AUTO THEFT	1B
320 HYDROLIA ST	07/14/2020 12:49:00	07/14/2020 12:49:00	RESIDENTIAL BURGLARY	1C
857 QUINLAN DR	07/05/2020 14:00:00	07/05/2020 14:00:00	AGGRAVATED ASSAULT	2A
3401 HOUSTON AVE	07/07/2020 14:02:00	07/07/2020 15:35:00	AGGRAVATED ASSAULT	2A
180 WILLIE SMOKIE GLOVER DR	07/12/2020 19:41:00	07/12/2020 19:42:00	AGGRAVATED ASSAULT	2A
1581 OGLETHORPE ST	07/14/2020 03:13:00	07/14/2020 03:13:00	AGGRAVATED ASSAULT	2A
3401 HOUSTON AVE	07/11/2020 23:00:00	07/12/2020 00:21:00	ARSON	2A
4660 BROADWAY	07/09/2020 23:30:00	07/10/2020 01:00:00	COMMERCIAL BURGLARY	2A
1275 LINDEN AVE	07/05/2020 05:00:00	07/05/2020 06:05:00	ENTERING AUTOMOBILE;	2A
4660 BROADWAY	07/09/2020 23:30:00	07/10/2020 01:00:00	ENTERING AUTOMOBILE;	2A

<u>Address</u>	<u>Date From</u>	<u>Date To</u>	<u>Incident Type</u>	<u>District and Zone</u>
3028 MALVERN HILL DR	07/14/2020 22:58:00	07/14/2020 22:58:00	ENTERING AUTOMOBILE;	2A
786 NEWBERG AVE	07/11/2020 22:00:00	07/11/2020 23:03:00	RESIDENTIAL BURGLARY	2A
4040 KEMPER AVE	07/09/2020 12:00:00	07/12/2020 21:50:00	RESIDENTIAL BURGLARY	2A
3401 HOUSTON AVE	07/14/2020 16:00:00	07/14/2020 16:00:00	RESIDENTIAL BURGLARY	2A
529 VILLA CREST AVE	07/03/2020 08:00:00	07/07/2020 15:57:00	RESIDENTIAL BURGLARY	2A
1326 DEWEY ST	07/08/2020 23:00:00	07/08/2020 23:14:00	AUTO THEFT	2A
4660 BROADWAY	07/09/2020 23:30:00	07/10/2020 01:00:00	AUTO THEFT	2A
121 OAKVIEW CLUB DR	07/12/2020 17:00:00	07/12/2020 19:58:00	ENTERING AUTOMOBILE;	2B
6437 CAREY DR	07/06/2020 21:30:00	07/07/2020 10:30:00	AUTO THEFT	2B
3010 LIBERTY CHURCH RD	06/27/2020 23:00:00	06/27/2020 23:00:00	AUTO THEFT	2C
FORSYTH RD / OLD FORSYTH RD	07/10/2020 06:12:00	07/10/2020 06:18:00	AGGRAVATED ASSAULT	3A
4480 RIVERSIDE DR	06/05/2020 14:24:00	07/06/2020 14:24:00	COMMERCIAL BURGLARY	3A
3990 SHERATON DR	07/08/2020 03:00:00	07/08/2020 05:39:00	ENTERING AUTOMOBILE;	3A

<u>Address</u>	<u>Date From</u>	<u>Date To</u>	<u>Incident Type</u>	<u>District and Zone</u>
3935 ARKWRIGHT RD	07/08/2020	07/08/2020 06:00:00	ENTERING AUTOMOBILE;	3A
1514 BASS RD	07/13/2020	07/13/2020 06:00:00	ENTERING AUTOMOBILE;	3A
1514 BASS RD	07/13/2020	07/13/2020 06:00:00	ENTERING AUTOMOBILE;	3A
1514 BASS RD	07/13/2020	07/13/2020 07:02:00	ENTERING AUTOMOBILE;	3A
1514 BASS RD	07/13/2020 01:00:00	07/13/2020 07:00:00	ENTERING AUTOMOBILE;	3A
1400 WESLEYAN DR	07/14/2020 21:32:00	07/14/2020 21:32:00	ENTERING AUTOMOBILE;	3A
1371 LANCELOT LN	07/14/2020 15:57:00	07/14/2020 15:57:00	ARSON	3B
1515 FOREST HILL RD	06/03/2020	06/03/2020 12:22:00	COMMERCIAL BURGLARY	3B
461 FOREST HILL RD	07/06/2020 03:45:00	07/06/2020 03:45:00	ENTERING AUTOMOBILE;	3B
2262 CLAYTON ST	07/07/2020 22:00:00	07/08/2020 09:00:00	ENTERING AUTOMOBILE;	3B
3441 RIDGE AVE	07/09/2020	07/09/2020 06:54:00	ENTERING AUTOMOBILE;	3B
333 PIERCE AVE	07/07/2020 22:30:00	07/09/2020 10:25:00	ENTERING AUTOMOBILE;	3B
504 HIGH POINT NORTH RD	07/10/2020 03:59:00	07/10/2020 03:59:00	ENTERING AUTOMOBILE;	3B

<u>Address</u>	<u>Date From</u>	<u>Date To</u>	<u>Incident Type</u>	<u>District and Zone</u>
2982 AUDUBON DR	07/10/2020 06:45:00	07/10/2020 06:45:00	ENTERING AUTOMOBILE;	3B
951 CLAIRMONT PL	07/09/2020 21:00:00	07/10/2020 07:00:00	ENTERING AUTOMOBILE;	3B
2988 AUDUBON DR	07/10/2020 07:16:00	07/10/2020 07:16:00	ENTERING AUTOMOBILE;	3B
1262 CLAIRMONT PL	07/10/2020 07:23:00	07/10/2020 07:24:00	ENTERING AUTOMOBILE;	3B
444 FOREST HILL RD	07/10/2020 08:06:00	07/10/2020 08:07:00	ENTERING AUTOMOBILE;	3B
2960 CLAIRMONT AVE	07/10/2020 10:52:00	07/10/2020 10:55:00	ENTERING AUTOMOBILE;	3B
811 PINEWOOD DR	07/13/2020 16:59:00	07/13/2020 16:59:00	ENTERING AUTOMOBILE;	3B
FOREST AVE / WALNUT ST	07/09/2020 21:34:00	07/09/2020 21:37:00	STREET ROBBERY	3B
3330 RIDGE AVE	07/11/2020 17:15:00	07/12/2020 02:32:00	RESIDENTIAL BURGLARY	3B
105 HOLIDAY DR N	07/07/2020 18:00:00	07/07/2020 18:30:00	AUTO THEFT	3B
3819 OVERLOOK AVE	07/08/2020	07/08/2020 07:01:00	AUTO THEFT	3B
909 NEWPORT RD	07/08/2020	07/08/2020 06:00:00	AUTO THEFT	3B
1655 N ATWOOD DR	07/12/2020 20:57:00	07/12/2020 20:58:00	AGGRAVATED ASSAULT	3C

<u>Address</u>	<u>Date From</u>	<u>Date To</u>	<u>Incident Type</u>	<u>District and Zone</u>
3506 PLYMOUTH DR	07/14/2020 07:00:00	07/14/2020 07:10:00	AGGRAVATED ASSAULT	3C
VINEVILLE AVE / FOREST AVE	07/03/2020 18:33:00	07/03/2020 18:33:00	AGGRAVATED ASSAULT	3C
1123 SCOTLAND AVE	06/28/2020 15:30:00	06/28/2020 16:06:00	STREET ROBBERY	3C
970 PATTERSON ST	07/02/2020 07:19:00	07/02/2020 07:19:00	ENTERING AUTOMOBILE;	3C
2604 CHEROKEE AVE	07/13/2020 06:00:00	07/13/2020 07:00:00	ENTERING AUTOMOBILE;	3C
3359 HILLCREST AVE	07/14/2020 08:00:00	07/14/2020 22:25:00	RESIDENTIAL BURGLARY	3C
3167 MARY DR	07/06/2020 20:00:00	07/07/2020 05:06:00	AUTO THEFT	3C
3867 LOG CABIN DR	07/10/2020 10:22:00	07/10/2020 10:22:00	AUTO THEFT	3C
4416 MUMFORD RD	07/13/2020 21:00:00	07/14/2020 00:39:00	AUTO THEFT	3C
4861 BROOKHAVEN RD	07/06/2020 21:45:00	07/07/2020 13:00:00	ENTERING AUTOMOBILE;	4A
2220 WINSHIP ST	07/09/2020 15:00:00	07/10/2020 18:14:00	RESIDENTIAL BURGLARY	4A
3535 WILLIAMSON RD	07/14/2020 12:25:00	07/14/2020 12:25:00	AGGRAVATED ASSAULT	4B
520 POPPY AVE	07/11/2020 09:00:00	07/11/2020 09:24:00	AGGRAVATED ASSAULT	4B

<u>Address</u>	<u>Date From</u>	<u>Date To</u>	<u>Incident Type</u>	<u>District and Zone</u>
3087 SOMERSET DR	07/05/2020 21:30:00	07/06/2020 17:00:00	ENTERING AUTOMOBILE;	4B
4949 HARRISON RD	07/08/2020 07:16:00	07/08/2020 07:16:00	ENTERING AUTOMOBILE;	4B
4427 ELKAN AVE	07/07/2020 20:00:00	07/07/2020 20:55:00	RESIDENTIAL BURGLARY	4B
1631 WESTBURY DR	07/10/2020 14:29:00	07/10/2020 14:29:00	RESIDENTIAL BURGLARY	4B
2376 PRICE DR	07/03/2020 16:00:00	07/03/2020 16:43:00	RESIDENTIAL BURGLARY	4B
5310 NISBET DR	07/08/2020 20:00:00	07/08/2020 20:21:00	RESIDENTIAL BURGLARY	4B
3264 N LIZELLA RD	07/08/2020 13:00:00	07/08/2020 13:42:00	AUTO THEFT	4B
1745 ROCKY CREEK RD	07/09/2020 23:00:00	07/09/2020 23:01:00	AUTO THEFT	4B
2510 PIO NONO AVE	07/13/2020 03:46:00	07/13/2020 03:46:00	AUTO THEFT	4B
3855 SAINT CHARLES PL	07/13/2020 15:00:00	07/14/2020 12:59:00	AUTO THEFT	4B
3881 VINSON ROBESON RD	07/09/2020 17:03:00	07/09/2020 17:38:00	COMMERCIAL BURGLARY	4C
4775 CHAMBERS RD	07/10/2020 12:00:00	07/10/2020 12:34:00	ENTERING AUTOMOBILE;	4C
4518 CLOVER PL	07/09/2020 00:05:00	07/09/2020 07:01:00	RESIDENTIAL BURGLARY	4C

<u>Address</u>	<u>Date From</u>	<u>Date To</u>	<u>Incident Type</u>	<u>District and Zone</u>
5310 NISBET DR	07/10/2020 19:00:00	07/10/2020 19:38:00	RESIDENTIAL BURGLARY	4C
LEONE DR S / BLOOMFIELD RD	07/08/2020 00:02:00	07/08/2020 06:37:00	AUTO THEFT	4C
2642 NORTHWOODS DR N	07/12/2020 01:18:00	07/12/2020 12:22:00	AGGRAVATED ASSAULT	5D
892 RIVERSIDE DR	07/14/2020 21:20:00	07/14/2020 21:20:00	AGGRAVATED ASSAULT	5D
440 MULBERRY ST	07/02/2020 21:00:00	07/06/2020 08:32:00	AUTO THEFT	5D