

BIBB COUNTY SHERIFF'S OFFICE

Public Information Bulletin



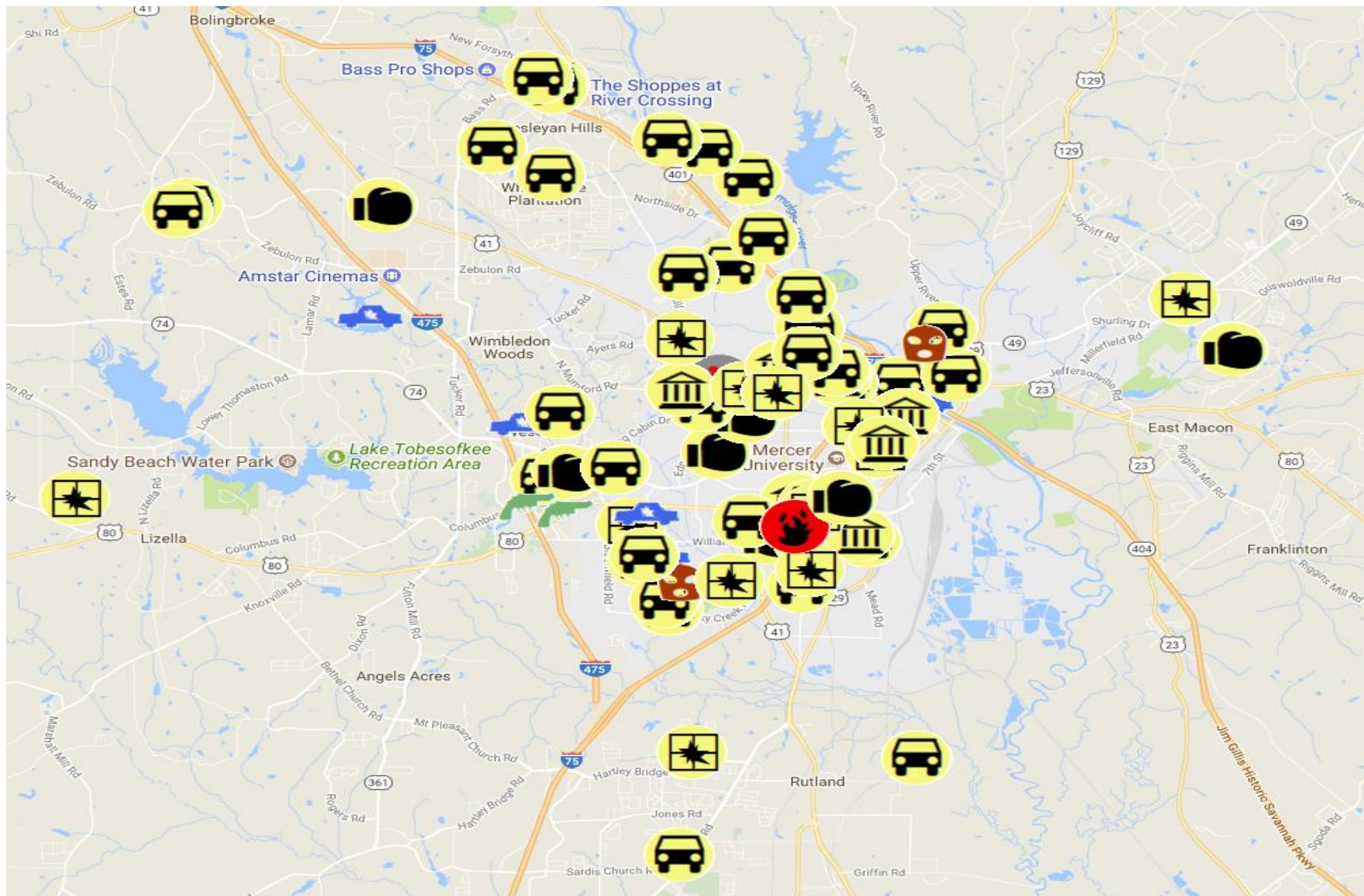
David J. Davis
Sheriff

CRIME PERIODS

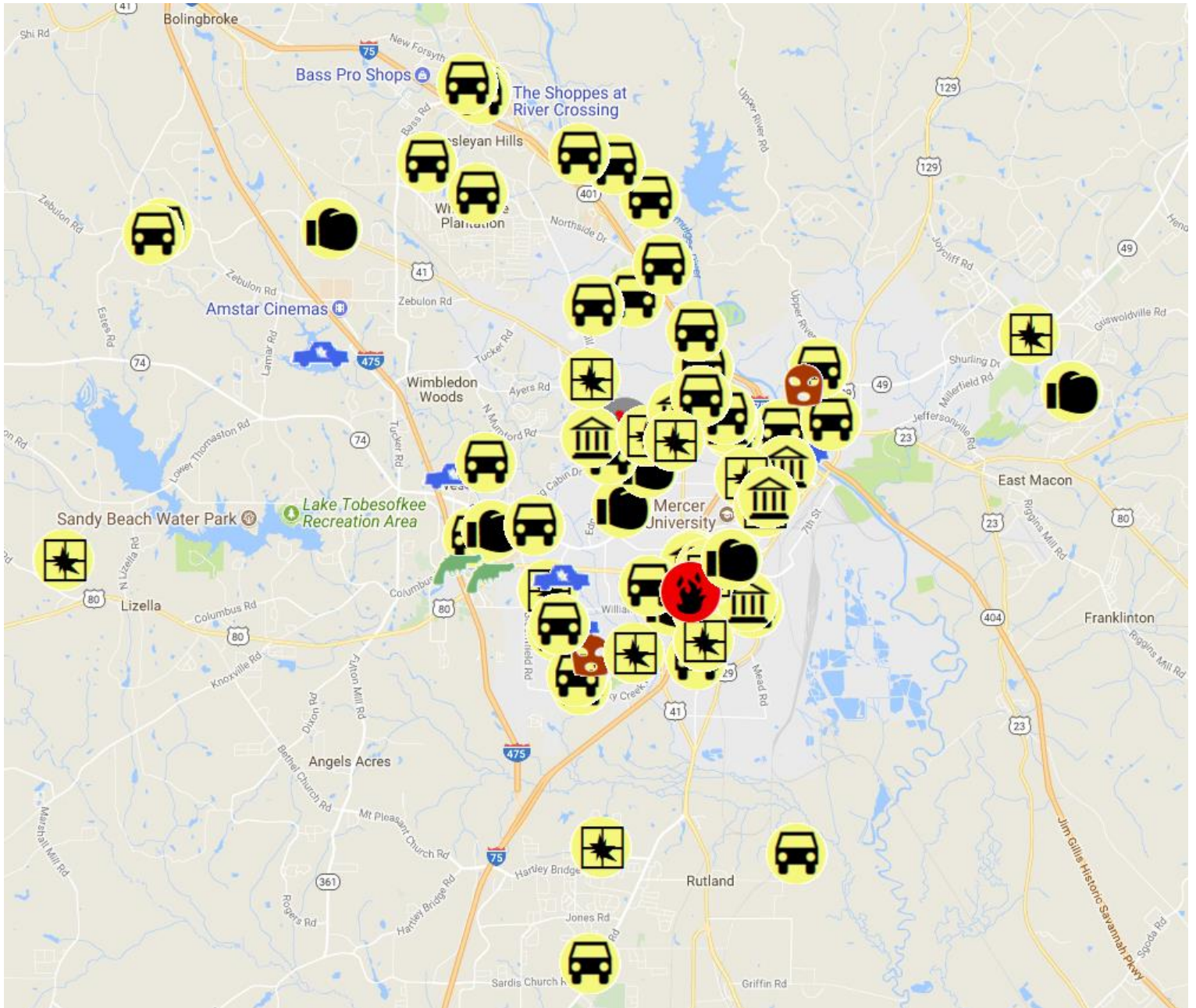
Wednesday, October 30, 2019










-

Wednesday, November 6, 2019



Click below or above for Interactive Map



- | | | |
|--|---|--|
|  Aggravated Assault; |  Commercial Burglary |  Murder |
|  Arson |  Commercial Robbery |  Residential Burglary |
|  Auto Theft |  Entering Auto |  Street Robbery |

<u>Address</u>	<u>Date From</u>	<u>Date To</u>	<u>Incident Type</u>	<u>District and Zone</u>
4747 DONNAN RD	05/01/2019	06/01/2019 23:59:00	COMMERCIAL BURGLARY	1A
2809 FLEWELLYN DR	10/07/2019	10/07/2019 13:34:00	RESIDENTIAL BURGLARY	1A
720 TIDEWATER CIR	10/29/2019 16:00:00	10/29/2019 16:36:00	RESIDENTIAL BURGLARY	1A
720 TIDEWATER CIR	11/01/2019 09:00:00	11/01/2019 21:15:00	RESIDENTIAL BURGLARY	1A
1232 JEFFERSONVILLE RD	11/05/2019 23:40:00	11/05/2019 23:40:00	AGGRAVATED ASSAULT	1B
652 SHURLING DR	11/01/2019 12:00:00	11/01/2019 17:13:00	ENTERING AUTO	1B
141 RANDY DR	11/01/2019 16:00:00	11/01/2019 16:37:00	RESIDENTIAL BURGLARY	1C
890 MAIN ST	11/02/2019 10:30:00	11/02/2019 20:10:00	RESIDENTIAL BURGLARY	1C
4685 SYLVESTER CIR S	11/05/2019 14:21:00	11/05/2019 14:21:00	RESIDENTIAL BURGLARY	1C
4900 OCMULGEE EAST BLVD	10/13/2019 11:00:00	10/28/2019 20:35:00	AUTO THEFT	1C
669 ANDERSON ST	10/31/2019 21:15:00	10/31/2019 21:27:00	AGGRAVATED ASSAULT	2A
2277 JEFF DAVIS ST	10/30/2019 18:30:00	10/30/2019 18:30:00	STREET ROBBERY	2A
4273 MIKADO AVE	11/01/2019 17:00:00	11/02/2019 11:00:00	RESIDENTIAL BURGLARY	2A

<u>Address</u>	<u>Date From</u>	<u>Date To</u>	<u>Incident Type</u>	<u>District and Zone</u>
3401 HOUSTON AVE	10/25/2019 19:08:00	10/25/2019 19:10:00	RESIDENTIAL BURGLARY	2A
618 CARMEN PL	10/30/2019 20:08:00	10/30/2019 20:09:00	RESIDENTIAL BURGLARY	2A
3401 HOUSTON AVE	11/02/2019 21:45:00	11/02/2019 22:25:00	AUTO THEFT	2A
1186 OGLETHORPE ST	11/03/2019 22:00:00	11/04/2019 04:03:00	AUTO THEFT	2A
128 COLEY LAKE RD	10/23/2019 20:00:00	10/29/2019 12:00:00	ENTERING AUTO	2B
123 WESTFAUL DR	08/30/2019 16:00:00	10/30/2019 16:00:00	RESIDENTIAL BURGLARY	2B
2554 ALLEN RD	11/04/2019 19:00:00	11/04/2019 19:25:00	AGGRAVATED ASSAULT	2C
2020 INDUSTRIAL PARK DR	10/30/2019 05:00:00	10/30/2019 05:53:00	COMMERCIAL BURGLARY	2C
2356 LIBERTY CHURCH RD	10/28/2019 12:00:00	11/01/2019 17:00:00	COMMERCIAL BURGLARY	2C
BRIDGE RD I 75 SB EXIT RAMP	11/03/2019 17:09:00	11/03/2019 18:20:00	CARJACKING	2C
1508 MACGILLICUDDY DR	10/26/2019 08:48:00	10/29/2019 08:48:00	RESIDENTIAL BURGLARY	2C
1508 MACGILLICUDDY DR	10/29/2019 16:00:00	10/31/2019 10:09:00	AUTO THEFT	2C
131 KIMMERIDGE DR	10/15/2019 19:00:00	10/16/2019 00:52:00	ENTERING AUTO	3A

<u>Address</u>	<u>Date From</u>	<u>Date To</u>	<u>Incident Type</u>	<u>District and Zone</u>
2074 FOREST HILL RD	11/05/2019	11/05/2019 06:00:00	ENTERING AUTO	3A
1311 MONTEREY CT	10/31/2019 19:00:00	10/31/2019 19:16:00	RESIDENTIAL BURGLARY	3A
4411 NORTHSIDE DR	10/31/2019 09:31:00	10/31/2019 09:31:00	RESIDENTIAL BURGLARY	3A
318 ASHVILLE CT	10/02/2019 02:12:00	10/02/2019 03:25:00	AUTO THEFT	3A
I 475 / THOMASTON RD-EXIT 5	10/31/2019 02:00:00	10/31/2019 03:00:00	AUTO THEFT	3A
5671 CALVIN DR	10/29/2019 08:00:00	10/31/2019 19:25:00	AUTO THEFT	3A
1500 HALL RD	11/04/2019 07:50:00	11/04/2019 07:50:00	AUTO THEFT	3A
4155 LAURA ANN PL	11/04/2019 17:09:00	11/04/2019 17:09:00	AGGRAVATED ASSAULT	3B
WALNUT ST / THIRD AVE	11/05/2019 21:30:00	11/05/2019 21:30:00	AGGRAVATED ASSAULT	3B
3900 NORTHSIDE DR	10/25/2019 17:30:00	10/28/2019 08:43:00	COMMERCIAL BURGLARY	3B
3876 NORTHSIDE DR	10/29/2019 01:00:00	10/29/2019 09:11:00	ENTERING AUTO	3B
3481 STINSONVILLE RD	11/04/2019 23:30:00	11/05/2019 09:15:00	ENTERING AUTO	3B
457 STEEPLECHASE	11/04/2019 10:00:00	11/05/2019 13:55:00	ENTERING AUTO	3B

<u>Address</u>	<u>Date From</u>	<u>Date To</u>	<u>Incident Type</u>	<u>District and Zone</u>
3953 RIVER PLACE DR	10/28/2019 20:00:00	10/29/2019 06:54:00	AUTO THEFT	3B
245 TOM HILL SR BLVD	10/29/2019 15:30:00	10/29/2019 17:03:00	AUTO THEFT	3B
4290 DELLWOOD DR	10/23/2019 18:00:00	10/23/2019 19:11:00	AGGRAVATED ASSAULT	3C
2985 GORDON ST	10/31/2019 06:22:00	10/31/2019 06:22:00	ARSON	3C
4450 FORSYTH RD	10/29/2019 22:15:00	10/30/2019 08:14:00	COMMERCIAL BURGLARY	3C
2115 HAZELHURST AVE	10/28/2019 01:00:00	10/28/2019 05:47:00	ENTERING AUTO	3C
4153 AYERS BLVD	10/31/2019 15:41:00	10/31/2019 15:41:00	ENTERING AUTO	3C
3867 LOG CABIN DR	10/29/2019 17:00:00	10/29/2019 18:12:00	RESIDENTIAL BURGLARY	3C
180 HIDDEN LAKES CT	10/30/2019	10/30/2019 03:42:00	AUTO THEFT	3C
4015 INDUSTRIAL BLVD	11/04/2019 01:34:00	11/04/2019 01:39:00	AUTO THEFT	3C
4658 MERCER UNIVERSITY DR	10/30/2019 09:09:00	10/30/2019 09:10:00	COMMERCIAL BURGLARY	4A
3555 MERCER UNIVERSITY DR	11/04/2019 16:41:00	11/04/2019 16:41:00	COMMERCIAL BURGLARY	4A
4437 COLUMBUS RD	11/02/2019 02:56:00	11/02/2019 02:58:00	COMMERCIAL BURGLARY	4A

<u>Address</u>	<u>Date From</u>	<u>Date To</u>	<u>Incident Type</u>	<u>District and Zone</u>
300 FOXCROFT LN	10/30/2019 02:38:00	10/30/2019 02:38:00	ENTERING AUTO	4A
112 MEADOW WOOD DR	10/30/2019 02:05:00	10/30/2019 02:10:00	ENTERING AUTO	4A
4006 MERCER UNIVERSITY DR	11/02/2019 11:00:00	11/02/2019 12:17:00	ENTERING AUTO	4A
159 STEVEN DR	11/03/2019 02:00:00	11/03/2019 05:53:00	AUTO THEFT	4A
ANTHONY RD / WREN AVE	10/30/2019 09:36:00	10/30/2019 09:50:00	AGGRAVATED ASSAULT	4B
SPENCER CIR / RICE MILL RD	11/03/2019 03:12:00	11/03/2019 03:42:00	AGGRAVATED ASSAULT	4B
3500 PIO NONO AVE	10/31/2019 03:40:00	10/31/2019 03:50:00	COMMERCIAL BURGLARY	4B
3920 PIO NONO AVE	10/31/2019 13:38:00	11/01/2019 13:38:00	COMMERCIAL BURGLARY	4B
813 GRAYSON AVE	10/31/2019 10:15:00	10/31/2019 10:15:00	ENTERING AUTO	4B
1605 CAMBRIDGE DR	10/31/2019 15:47:00	10/31/2019 15:47:00	ENTERING AUTO	4B
3700 PIO NONO AVE	10/31/2019 11:00:00	10/31/2019 11:00:00	ENTERING AUTO	4B
1914 CANTERBURY RD	10/31/2019 16:30:00	11/01/2019 13:59:00	RESIDENTIAL BURGLARY	4B
1631 WESTBURY DR	11/01/2019 17:57:00	11/01/2019 17:57:00	RESIDENTIAL BURGLARY	4B

<u>Address</u>	<u>Date From</u>	<u>Date To</u>	<u>Incident Type</u>	<u>District and Zone</u>
1709 WINSTON DR	11/04/2019 07:30:00	11/04/2019 18:07:00	RESIDENTIAL BURGLARY	4B
4125 SOUTHVIEW DR	11/02/2019 15:08:00	11/02/2019 15:09:00	RESIDENTIAL BURGLARY	4B
1755 SWAN DR	10/29/2019 08:00:00	10/29/2019 08:00:00	AUTO THEFT	4B
2311 PIO NONO AVE	11/02/2019 18:32:00	11/02/2019 18:34:00	AUTO THEFT	4B
2845 BOB O LINK DR	11/02/2019 12:30:00	11/02/2019 12:57:00	AGGRAVATED ASSAULT	4C
5494 BETHESDA AVE	11/02/2019 09:49:00	11/02/2019 09:50:00	AGGRAVATED ASSAULT	4C
2690 LEONE DR N	11/04/2019 20:13:00	11/04/2019 20:16:00	ENTERING AUTO	4C
4944 NISBET DR	11/04/2019 13:37:00	11/04/2019 13:38:00	RESIDENTIAL BURGLARY	4C
2480 CHARLENE CT	10/29/2019 08:00:00	10/29/2019 16:30:00	RESIDENTIAL BURGLARY	4C
6031 GAMBLE RD	10/31/2019 15:30:00	10/31/2019 21:48:00	RESIDENTIAL BURGLARY	4C
2840 CHARLENE CT	11/03/2019 10:00:00	11/03/2019 10:15:00	AUTO THEFT	4C
2790 VIRGINIA DR	11/05/2019 18:33:00	11/05/2019 18:33:00	AUTO THEFT	4C
6041 BLOOMFIELD RD	11/04/2019 15:48:00	11/04/2019 15:48:00	AUTO THEFT	4C

<u>Address</u>	<u>Date From</u>	<u>Date To</u>	<u>Incident Type</u>	<u>District and Zone</u>
562 CHERRY ST	11/03/2019 14:09:00	11/03/2019 14:09:00	ENTERING AUTO	5D
473 SECOND ST	11/01/2019 03:37:00	11/01/2019 03:39:00	AUTO THEFT	5D
476 THIRD ST	11/01/2019 20:00:00	11/01/2019 23:59:00	AUTO THEFT	5D
111 THIRD ST	10/28/2019 12:00:00	11/04/2019 12:26:00	AUTO THEFT	5D