

BIBB COUNTY SHERIFF'S OFFICE

Public Information Bulletin



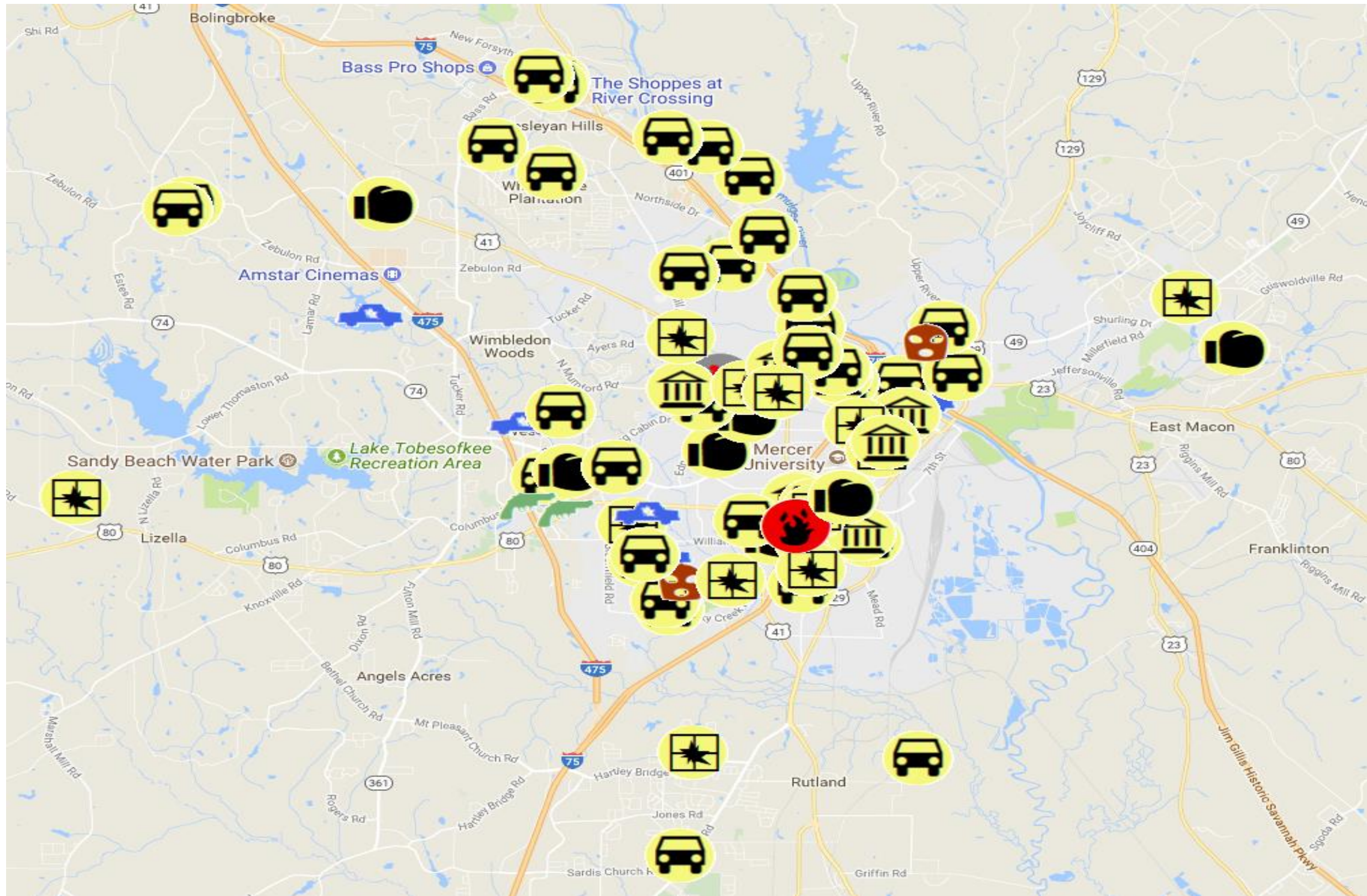
David J. Davis
Sheriff

CRIME PERIODS

Wednesday, December 19, 2018

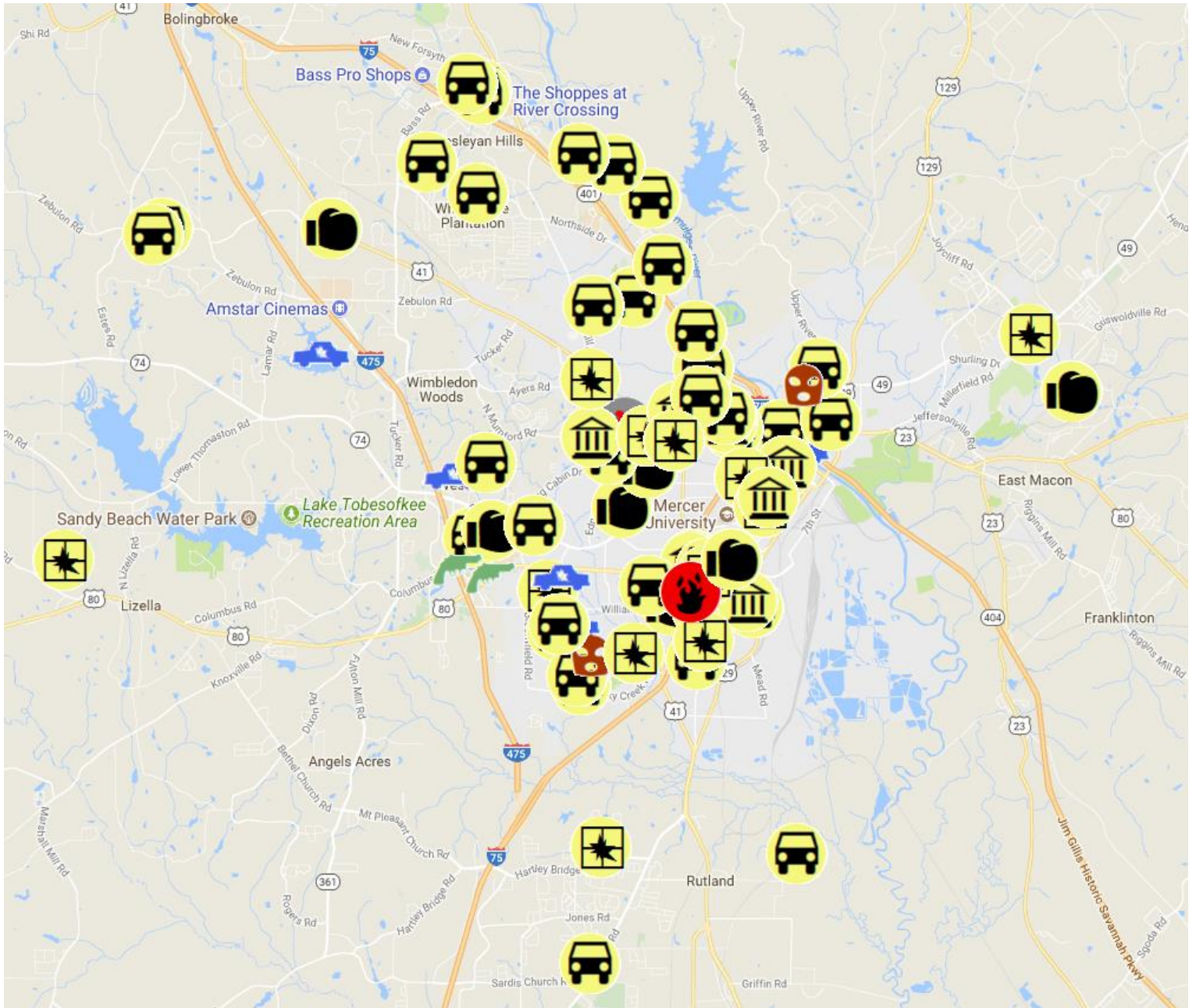
-










Wednesday, December 26, 2018



<https://www.easymapmaker.com/map/CRIMEMAP-DEC19-26>

Click below or above for Interactive Map



- | | | | | | |
|--|---------------------|---|---------------------|---|----------------------|
|  | Aggravated Assault; |  | Commercial Burglary |  | Murder |
|  | Arson |  | Commercial Robbery |  | Residential Burglary |
|  | Auto Theft |  | Entering Auto |  | Street Robbery |

<u>Address</u>	<u>Date From</u>	<u>Date To</u>	<u>Incident Type</u>	<u>District and Zone</u>
1118 CLINTON RD	12/18/2018 23:55:00	12/19/2018 00:39:00	AGGRAVATED ASSAULT	1A
2053 REGENT ST	12/20/2018 08:00:00	12/20/2018 16:00:00	RESIDENTIAL BURGLARY	1A
1904 SHURLING DR	12/22/2018 05:26:00	12/22/2018 05:45:00	COMMERCIAL BURGLARY	1A
535 COLISEUM DR	12/15/2018 18:30:00	12/16/2018 07:00:00	ENTERING AUTO	1A
2665 FINNEY CIR	12/21/2018 17:30:00	12/22/2018 15:00:00	RESIDENTIAL BURGLARY	1A
COWAN ST @ SOCIETY ST	12/19/2018 23:50:00	12/20/2018 00:14:00	AGGRAVATED ASSAULT	1B
2642 TREDWAY DR	12/20/2018 06:30:00	12/20/2018 08:05:00	RESIDENTIAL BURGLARY	1B
4354 N FRANKLINTON RD	12/25/2018 12:21:00	12/25/2018 12:21:00	AGGRAVATED ASSAULT	1C
3454 CHESTNEY RD	12/20/2018 07:15:00	12/20/2018 18:30:00	RESIDENTIAL BURGLARY	1C
728 MADDUX DR	12/21/2018 16:00:00	12/21/2018 19:55:00	RESIDENTIAL BURGLARY	1C
466 CRABAPPLE PL	12/22/2018 13:00:00	12/23/2018 04:21:00	RESIDENTIAL BURGLARY	1C
5588 GENERAL HARRIS DR	12/22/2018 19:00:00	12/23/2018 06:00:00	RESIDENTIAL BURGLARY	1C
HOUSTON AVE @ AUBURN DR	12/23/2018 18:24:00	12/23/2018 18:24:00	AGGRAVATED ASSAULT	2A

<u>Address</u>	<u>Date From</u>	<u>Date To</u>	<u>Incident Type</u>	<u>District and Zone</u>
997 PONCE DE LEON CIR	12/21/2018 09:00:00	12/22/2018 12:29:00	RESIDENTIAL BURGLARY	2A
646 RICHMOND ST	12/18/2018 18:06:00	12/18/2018 18:06:00	RESIDENTIAL BURGLARY	2A
1475 TATNALL PL	12/20/2018 12:00:00	12/22/2018 12:34:00	RESIDENTIAL BURGLARY	2A
845 TATNALL ST	12/24/2018 23:50:00	12/25/2018 00:48:00	RESIDENTIAL BURGLARY	2A
952 GEORGIA AVE	12/15/2018 12:00:00	12/16/2018 05:00:00	ENTERING AUTO	2A
876 MULBERRY ST	12/15/2018 10:00:00	12/16/2018 10:00:00	ENTERING AUTO	2A
3115 EDLAY PL	12/19/2018 14:45:00	12/19/2018 15:34:00	RESIDENTIAL BURGLARY	2A
151 COLLEGE ST	12/19/2018 07:25:00	12/19/2018 07:25:00	STREET ROBBERY	2A
4314 PIO NONO AVE	12/24/2018 16:35:00	12/24/2018 16:37:00	STREET ROBBERY	2A
666 PEBBLE ST	12/13/2018 18:00:00	12/17/2018 10:41:00	AUTO THEFT	2A
2301 HOUSTON AVE	12/19/2018 20:00:00	12/20/2018 07:00:00	AUTO THEFT	2A
1180 WASHINGTON AVE	12/20/2018 15:00:00	12/20/2018 18:30:00	AUTO THEFT	2A
2450 D ST	12/21/2018 21:00:00	12/22/2018 07:30:00	AUTO THEFT	2A

<u>Address</u>	<u>Date From</u>	<u>Date To</u>	<u>Incident Type</u>	<u>District and Zone</u>
EISENHOWER PKWY @ C ST	12/22/2018 17:14:00	12/22/2018 17:14:00	AUTO THEFT	2A
3401 HOUSTON AVE	12/23/2018 19:36:00	12/23/2018 19:40:00	AGGRAVATED ASSAULT	2B
1028 MACON AVE	12/23/2018 19:55:00	12/23/2018 19:55:00	RESIDENTIAL BURGLARY	2B
2239 ALLEN RD	12/10/2018 08:00:00	12/17/2018 14:46:00	RESIDENTIAL BURGLARY	2C
7111 COCHRAN FIELD RD	12/18/2018 18:00:00	12/21/2018 13:41:00	AUTO THEFT	2C
3901 NORTHSIDE DR	12/20/2018 09:30:00	12/20/2018 09:30:00	RESIDENTIAL BURGLARY	3A
1336 PIO NONO AVE	12/14/2018 16:00:00	12/19/2018 09:58:00	COMMERCIAL BURGLARY	3A
4488 RIVERSIDE DR	12/21/2018 02:30:00	12/21/2018 02:36:00	COMMERCIAL BURGLARY	3A
1115 WILL SCARLET WAY	12/14/2018 10:00:00	12/17/2018 02:00:00	ENTERING AUTO	3A
4540 SHERATON DR	12/21/2018 13:00:00	12/22/2018 09:33:00	ENTERING AUTO	3A
4540 SHERATON DR	12/21/2018 13:00:00	12/22/2018 09:33:00	ENTERING AUTO	3A
1900 WESLEYAN DR	12/18/2018 14:00:00	12/18/2018 18:00:00	AUTO THEFT	3A
4344 W HIGHLAND DR	12/20/2018 20:00:00	12/21/2018 07:15:00	AUTO THEFT	3A

<u>Address</u>	<u>Date From</u>	<u>Date To</u>	<u>Incident Type</u>	<u>District and Zone</u>
241 RILEY AVE	12/17/2018 22:00:00	12/18/2018 13:40:00	AGGRAVATED ASSAULT	3B
3944 RIVER PLACE DR	12/22/2018 23:20:00	12/22/2018 23:31:00	COMMERCIAL ROBBERY	3B
318 CORBIN AVE	11/21/2018 12:00:00	12/14/2018 12:00:00	RESIDENTIAL BURGLARY	3B
601 WILLOW CREEK DR	12/19/2018 16:00:00	12/19/2018 16:01:00	COMMERCIAL BURGLARY	3B
1590 LONGACRE DR	12/17/2018 09:18:00	12/17/2018 10:14:00	RESIDENTIAL BURGLARY	3B
619 PIERCE AVE	12/18/2018 10:43:00	12/18/2018 10:43:00	RESIDENTIAL BURGLARY	3B
2400 RIVERSIDE DR	11/15/2018 01:50:00	11/15/2018 02:32:00	ENTERING AUTO	3B
3068 RIVERSIDE DR	12/14/2018 18:00:00	12/17/2018 18:00:00	ENTERING AUTO	3B
3950 RIVERSIDE DR	12/18/2018 19:53:00	12/18/2018 19:53:00	ENTERING AUTO	3B
3076 RIVERSIDE DR	12/18/2018 22:13:00	12/18/2018 22:13:00	ENTERING AUTO	3B
131 HOLIDAY DR N	12/18/2018 18:00:00	12/19/2018 17:00:00	ENTERING AUTO	3B
245 TOM HILL SR BLVD	12/20/2018 14:25:00	12/20/2018 14:25:00	ENTERING AUTO	3B
3072 RIVERSIDE DR	12/20/2018 21:25:00	12/20/2018 22:44:00	ENTERING AUTO	3B

<u>Address</u>	<u>Date From</u>	<u>Date To</u>	<u>Incident Type</u>	<u>District and Zone</u>
619 ROSA TAYLOR DR	12/22/2018	12/22/2018 09:00:00	ENTERING AUTO	3B
1100 PIKE ST	12/22/2018 10:22:00	12/22/2018 10:22:00	ENTERING AUTO	3B
2600 RIVERVIEW RD	12/24/2018 14:38:00	12/24/2018 14:38:00	ENTERING AUTO	3B
2755 VINEVILLE AVE	12/21/2018 17:00:00	12/22/2018 10:02:00	AUTO THEFT	3B
3852 THOMPSON RD	12/17/2018 18:24:00	12/17/2018 18:24:00	AGGRAVATED ASSAULT	3C
2286 NAPIER AVE	12/16/2018 17:00:00	12/17/2018 10:00:00	RESIDENTIAL BURGLARY	3C
3705 EARL ST	11/05/2018 13:30:00	11/05/2018 13:30:00	COMMERCIAL BURGLARY	3C
3642 W NAPIER AVE	12/14/2018	12/22/2018 06:22:00	COMMERCIAL BURGLARY	3C
3925 BERNICE AVE	12/15/2018 18:00:00	12/18/2018 12:00:00	RESIDENTIAL BURGLARY	3C
3069 NAPIER AVE	12/21/2018 19:00:00	12/23/2018 15:38:00	RESIDENTIAL BURGLARY	3C
1521 N ATWOOD DR	12/16/2018 18:06:00	12/16/2018 18:06:00	COMMERCIAL BURGLARY	3C
1922 FORSYTH ST	12/19/2018 02:20:00	12/19/2018 02:20:00	COMMERCIAL BURGLARY	3C
3468 NAPIER AVE	12/24/2018 14:12:00	12/24/2018 14:12:00	COMMERCIAL BURGLARY	3C

<u>Address</u>	<u>Date From</u>	<u>Date To</u>	<u>Incident Type</u>	<u>District and Zone</u>
1219 WATER OAK CT	12/20/2018 11:06:00	12/20/2018 11:06:00	ENTERING AUTO	3C
4344 W HIGHLAND DR	12/21/2018 06:00:00	12/21/2018 06:43:00	ENTERING AUTO	3C
4660 PINE VALLEY DR	12/21/2018 01:00:00	12/21/2018 07:25:00	ENTERING AUTO	3C
2045 VINEVILLE AVE	12/24/2018 20:03:00	12/24/2018 20:03:00	ENTERING AUTO	3C
631 IVY BROOK WAY	12/24/2018 22:00:00	12/25/2018 10:00:00	ENTERING AUTO	3C
1063 RADIO DR	12/18/2018 11:00:00	12/18/2018 16:30:00	RESIDENTIAL BURGLARY	3C
4660 PINE VALLEY DR	12/21/2018 01:00:00	12/21/2018 07:25:00	AUTO THEFT	3C
4860 RALEY RD	12/23/2018 15:30:00	12/25/2018 10:00:00	COMMERCIAL BURGLARY	4A
1390 PIO NONO AVE	12/17/2018 18:35:00	12/17/2018 18:35:00	ENTERING AUTO	4A
4406 CHAMBERS RD	12/18/2018 21:10:00	12/18/2018 21:26:00	ENTERING AUTO	4A
150 COUNTRYSIDE DR	12/20/2018 12:41:00	12/20/2018 12:41:00	ENTERING AUTO	4A
159 STEVEN DR	12/22/2018 09:50:00	12/22/2018 09:50:00	ENTERING AUTO	4A
4701 LOG CABIN DR	12/23/2018 14:20:00	12/23/2018 14:20:00	ENTERING AUTO	4A

<u>Address</u>	<u>Date From</u>	<u>Date To</u>	<u>Incident Type</u>	<u>District and Zone</u>
159 STEVEN DR	12/22/2018 20:58:00	12/22/2018 20:58:00	AUTO THEFT	4A
4547 PINEDALE DR	12/17/2018 17:21:00	12/17/2018 17:21:00	AGGRAVATED ASSAULT	4B
3525 BLOOMFIELD DR	12/18/2018 21:00:00	12/18/2018 21:00:00	AGGRAVATED ASSAULT	4B
3525 BLOOMFIELD DR	12/19/2018 22:04:00	12/19/2018 22:04:00	AGGRAVATED ASSAULT	4B
2490 HOLLAND DR	12/21/2018 10:07:00	12/21/2018 10:07:00	AGGRAVATED ASSAULT	4B
759 PATTON AVE	12/24/2018 23:00:00	12/25/2018 23:00:00	AGGRAVATED ASSAULT	4B
3124 OHARA DR N	12/21/2018 05:12:00	12/21/2018 05:12:00	ARSON	4B
2678 REYNOLDS DR	12/17/2018 15:05:00	12/17/2018 16:50:00	RESIDENTIAL BURGLARY	4B
2146 PIO NONO AVE	12/19/2018 18:00:00	12/20/2018 08:47:00	COMMERCIAL BURGLARY	4B
3100 RICE MILL RD	12/19/2018 16:04:00	12/19/2018 16:04:00	RESIDENTIAL BURGLARY	4B
2490 GREENLEAF DR	12/17/2018 00:01:00	12/20/2018 03:14:00	RESIDENTIAL BURGLARY	4B
2595 ROBIN HOOD RD	12/22/2018 13:27:00	12/22/2018 13:27:00	RESIDENTIAL BURGLARY	4B
253 PANSY AVE	12/23/2018 20:00:00	12/24/2018 08:25:00	RESIDENTIAL BURGLARY	4B

<u>Address</u>	<u>Date From</u>	<u>Date To</u>	<u>Incident Type</u>	<u>District and Zone</u>
3112 MERCER UNIVERSITY DR	12/20/2018 21:20:00	12/20/2018 21:20:00	COMMERCIAL BURGLARY	4B
3750 JESSIE RICE ST	12/24/2018 13:45:00	12/24/2018 13:45:00	COMMERCIAL BURGLARY	4B
2821 KENT DR	12/17/2018 19:30:00	12/18/2018 07:00:00	ENTERING AUTO	4B
1749 WREN AVE	12/21/2018 08:54:00	12/21/2018 08:54:00	ENTERING AUTO	4B
1716 WINSTON DR	12/22/2018 21:00:00	12/23/2018 17:55:00	ENTERING AUTO	4B
3772 BLOOMFIELD DR	12/19/2018 14:30:00	12/19/2018 21:07:00	RESIDENTIAL BURGLARY	4B
2455 PIO NONO AVE	12/17/2018 09:42:00	12/17/2018 09:42:00	AUTO THEFT	4B
1986 HERON ST	12/17/2018 21:20:00	12/17/2018 21:25:00	AUTO THEFT	4B
1105 NEWBERG AVE	12/20/2018 14:00:00	12/20/2018 14:00:00	AUTO THEFT	4B
104 BOBBY JONES ST	12/18/2018 00:01:00	12/18/2018 02:50:00	AUTO THEFT	4B
2638 BLOOMFIELD WAY	12/23/2018 19:54:00	12/23/2018 19:54:00	AGGRAVATED ASSAULT	4C
4658 MERCER UNIVERSITY DR	09/28/2018 13:04:00	09/28/2018 13:04:00	RESIDENTIAL BURGLARY	4C
4133 SHEARWATER DR	12/19/2018 20:28:00	12/19/2018 20:28:00	RESIDENTIAL BURGLARY	4C

<u>Address</u>	<u>Date From</u>	<u>Date To</u>	<u>Incident Type</u>	<u>District and Zone</u>
5550 STOREY DR	12/13/2018 12:05:00	12/13/2018 12:05:00	RESIDENTIAL BURGLARY	4C
3644 PINE FOREST RD	12/20/2018 14:15:00	12/20/2018 14:15:00	RESIDENTIAL BURGLARY	4C
2518 GREENLEAF DR	12/20/2018 17:50:00	12/20/2018 17:50:00	RESIDENTIAL BURGLARY	4C
3929 BLAIR CT	12/16/2018 17:30:00	12/16/2018 19:15:00	COMMERCIAL BURGLARY	4C
ANTHONY RD @ PIO NONO AVE	12/17/2018 08:19:00	12/17/2018 08:19:00	COMMERCIAL BURGLARY	4C
4585 HARTLEY BRIDGE RD	12/24/2018 06:09:00	12/24/2018 06:09:00	COMMERCIAL BURGLARY	4C
302 WESTWOOD CIR	12/20/2018 07:29:00	12/20/2018 07:29:00	ENTERING AUTO	4C
4704 PRESIDENTIAL PKWY	12/21/2018 09:30:00	12/21/2018 10:45:00	ENTERING AUTO	4C
5056 EISENHOWER PKWY	12/21/2018 21:40:00	12/21/2018 21:40:00	ENTERING AUTO	4C
1190 FRANK AMERSON PKWY	12/21/2018 22:41:00	12/21/2018 22:41:00	ENTERING AUTO	4C
4701 LOG CABIN DR	12/23/2018 02:45:00	12/23/2018 02:58:00	ENTERING AUTO	4C
2638 BLOOMFIELD WAY	12/23/2018 19:54:00	12/23/2018 19:54:00	CRIMINAL HOMICIDE	4C
3044 BLOOMFIELD DR	12/24/2018 13:57:00	12/24/2018 13:57:00	RESIDENTIAL BURGLARY	4C

<u>Address</u>	<u>Date From</u>	<u>Date To</u>	<u>Incident Type</u>	<u>District and Zone</u>
5241 NISBET DR	12/17/2018 22:30:00	12/18/2018 00:24:00	AUTO THEFT	4C
1190 FRANK AMERSON PKWY	12/18/2018 11:10:00	12/18/2018 11:10:00	AUTO THEFT	4C
4212 DELLWOOD DR	12/23/2018 19:08:00	12/24/2018 19:08:00	AUTO THEFT	4C
THIRD ST @ POPLAR ST	12/21/2018 01:00:00	12/21/2018 01:00:00	AGGRAVATED ASSAULT	5D
931 WALNUT ST	12/19/2018	12/19/2018 07:19:00	ENTERING AUTO	5D
698 MARTIN LUTHER KING JR BLVD	12/19/2018 06:00:00	12/19/2018 06:00:00	ENTERING AUTO	5D
952 GEORGIA AVE	12/15/2018 21:00:00	12/16/2018 02:00:00	ENTERING AUTO	5D
THIRD ST @ POPLAR ST	12/21/2018 01:00:00	12/21/2018 01:00:00	CRIMINAL HOMICIDE	5D