

# BIBB COUNTY SHERIFF'S OFFICE

## Public Information Bulletin



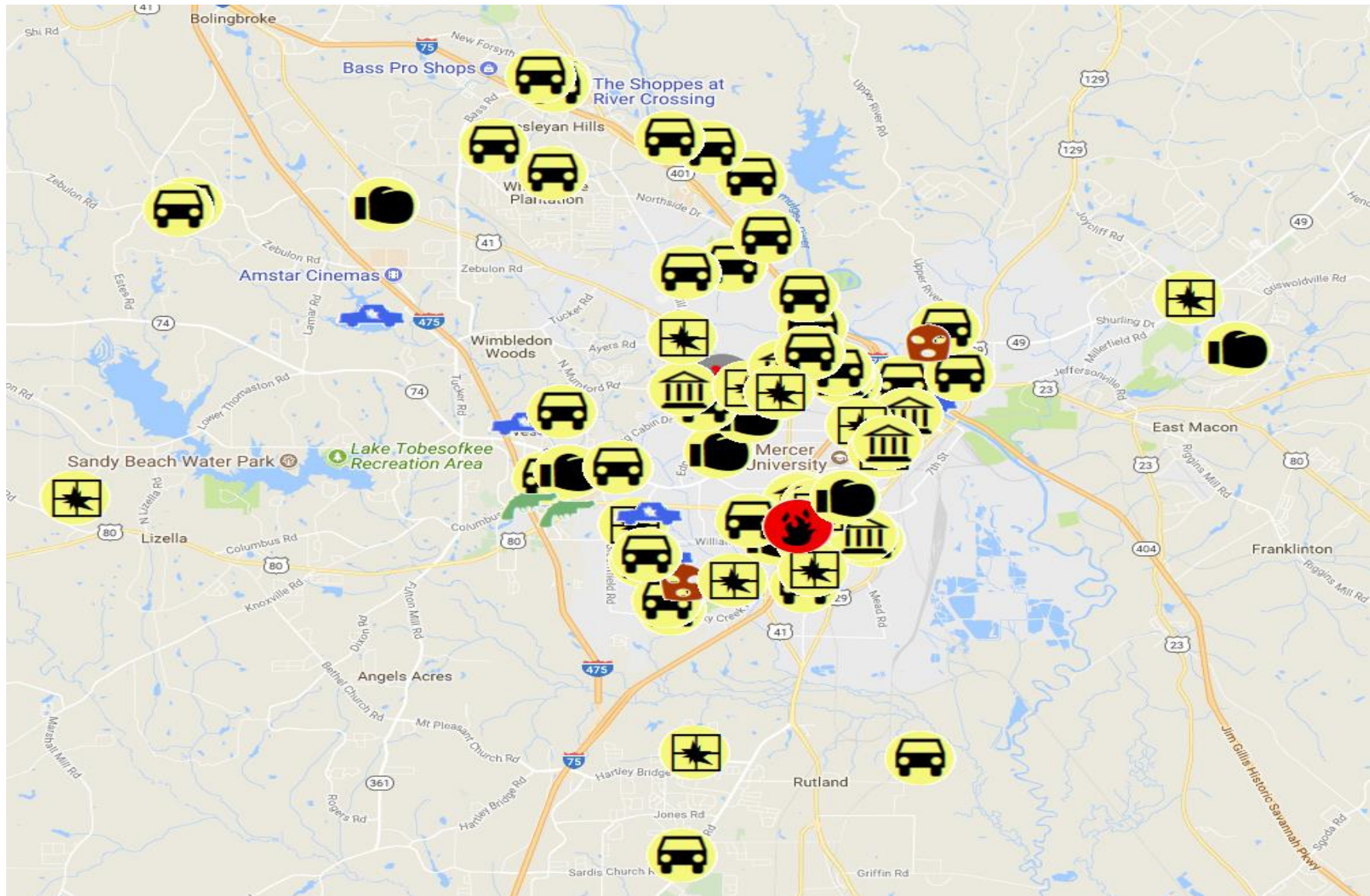
David J. Davis  
Sheriff

### CRIME PERIODS

Wednesday, November 4, 2020

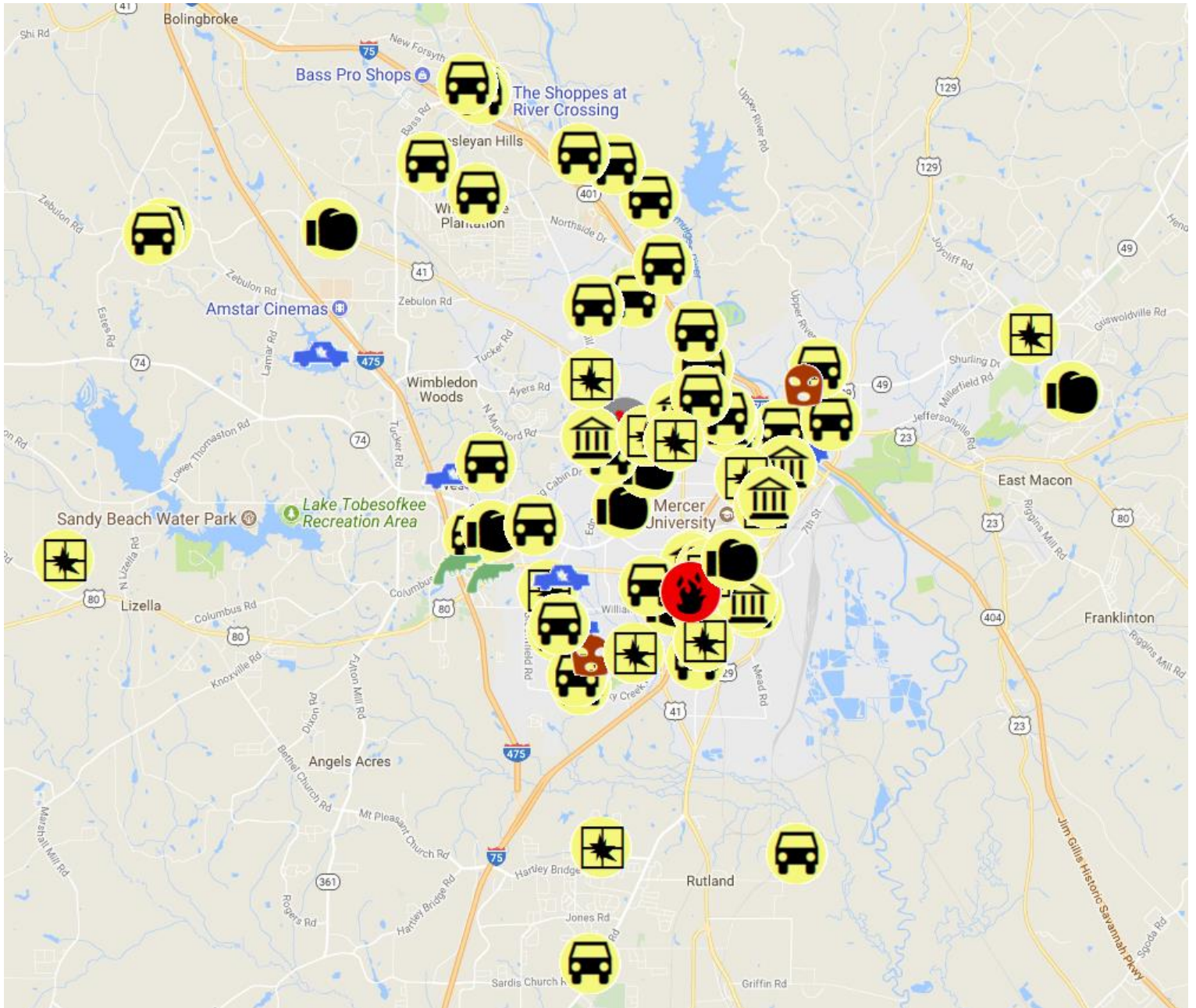
-










Wednesday, November 11, 2020



<https://www.easymapmaker.com/map/PIONOV4th-NOV11th>

Click below or above for Interactive Map



- |  |   |  |
|--|---|--|
|  Aggravated Assault; |  Commercial Burglary |  Murder               |
|  Arson               |  Commercial Robbery  |  Residential Burglary |
|  Auto Theft          |  Entering Auto       |  Street Robbery       |

<u>Address</u>	<u>Date From</u>	<u>Date To</u>	<u>Incident Type</u>	<u>ZONE</u>
LAKE CITY ST / COLISEUM PL	11/08/2020 16:00:00	11/08/2020 16:16:00	ARSON	1A
1451 GRAY HWY	11/05/2020 10:30:00	11/05/2020 16:37:00	ENTERING AUTOMOBILE;	1A
1524 LONE OAK DR	11/05/2020 18:30:00	11/06/2020 00:01:00	ENTERING AUTOMOBILE;	1A
1221 CREEKWOOD DR	11/05/2020 06:30:00	11/06/2020 07:52:00	RESIDENTIAL BURGLARY	1A
2023 KNIGHTSBRIDGE RD	11/03/2020 18:00:00	11/04/2020 13:45:00	RESIDENTIAL BURGLARY	1A
870 NORTH AVE	11/09/2020 00:01:00	11/09/2020 10:31:00	AUTO THEFT	1A
624 WILLIAMS ST E	11/03/2020 09:14:00	11/03/2020 09:16:00	AGGRAVATED ASSAULT	1B
2800 MASSEYVILLE RD	11/05/2020 09:43:00	11/05/2020 09:46:00	AGGRAVATED ASSAULT	1B
925 MCCALL RD	11/07/2020 18:37:00	11/07/2020 18:39:00	HOMICIDE	1B
4272 CAPITOL AVE	11/03/2020 23:02:00	11/03/2020 23:02:00	AGGRAVATED ASSAULT	2A
HOUSTON AVE / ROCKY CREEK RD	11/03/2020 23:20:00	11/03/2020 23:20:00	AGGRAVATED ASSAULT	2A
945 PERDUE ST	11/08/2020 04:52:00	11/08/2020 04:52:00	AGGRAVATED ASSAULT	2A
1444 MARTIN LUTHER KING JR BLVD	11/07/2020 20:12:00	11/07/2020 20:13:00	COMMERCIAL ROBBERY	2A

<u>Address</u>	<u>Date From</u>	<u>Date To</u>	<u>Incident Type</u>	<u>ZONE</u>
860 E ST	11/04/2020 23:00:00	11/05/2020 09:52:00	ENTERING AUTOMOBILE;	2A
401 CHERRY ST	11/07/2020 21:30:00	11/08/2020 10:53:00	ENTERING AUTOMOBILE;	2A
LYNMORE CIR / LYNMORE AVE	11/03/2020 18:25:00	11/03/2020 18:30:00	AGGRAVATED ASSAULT	2A
966 W GRENADA TER	11/03/2020 06:00:00	11/03/2020 13:38:00	RESIDENTIAL BURGLARY	2A
2332 BALLARD PL	11/01/2020 05:00:00	11/03/2020 14:00:00	RESIDENTIAL BURGLARY	2A
528 ORMOND TER	11/07/2020 06:25:00	11/07/2020 06:34:00	RESIDENTIAL BURGLARY	2A
4315 HOUSTON AVE	11/04/2020 19:00:00	11/04/2020 19:20:00	AUTO THEFT	2A
235 NORTH ST	11/05/2020 23:20:00	11/06/2020 23:33:00	AUTO THEFT	2A
362 MONROE ST	11/05/2020 17:00:00	11/06/2020 02:50:00	AUTO THEFT	2A
3821 BOBBY CT	10/09/2020 17:00:00	10/13/2020 17:00:00	RESIDENTIAL BURGLARY	2B
1665 WESLEYAN DR	11/09/2020 06:01:00	11/09/2020 07:10:00	ENTERING AUTOMOBILE;	3A
6255 ZEBULON RD	11/05/2020 14:48:00	11/05/2020 14:48:00	STREET ROBBERY	3A
6416 PEAKE RD	11/07/2020	11/07/2020 06:00:00	COMMERCIAL BURGLARY	3A

<u>Address</u>	<u>Date From</u>	<u>Date To</u>	<u>Incident Type</u>	<u>ZONE</u>
6416 PEAKE RD	11/06/2020	11/09/2020 14:30:00	COMMERCIAL BURGLARY	3A
3190 MERCER UNIVERSITY DR	11/01/2020 15:00:00	11/01/2020 15:17:00	ENTERING AUTOMOBILE;	3A
3900 SHERATON DR	11/02/2020	11/02/2020 09:37:00	ENTERING AUTOMOBILE;	3A
3944 RIVER PLACE DR	11/04/2020 06:38:00	11/04/2020 06:39:00	ENTERING AUTOMOBILE;	3A
3953 RIVER PLACE DR	11/04/2020	11/04/2020 06:42:00	ENTERING AUTOMOBILE;	3A
501 HILLCREST INDUSTRIAL BLVD	11/04/2020 06:40:00	11/04/2020 17:30:00	ENTERING AUTOMOBILE;	3A
113 MANOR TER	11/05/2020 07:40:00	11/05/2020 07:43:00	AUTO THEFT	3A
205 TOM HILL SR BLVD	11/06/2020 15:43:00	11/06/2020 15:43:00	AUTO THEFT	3A
3989 RIVERPLACE	11/07/2020	11/07/2020 05:00:00	AUTO THEFT	3A
3935 ARKWRIGHT RD	11/04/2020 03:10:00	11/04/2020 08:24:00	ENTERING AUTOMOBILE;	3B
3953 RIVER PLACE DR	11/08/2020	11/08/2020 10:00:00	ENTERING AUTOMOBILE;	3B
3935 ARKWRIGHT RD	11/08/2020	11/08/2020 10:23:00	ENTERING AUTOMOBILE;	3B
2720 RIVERSIDE DR	11/08/2020 04:50:00	11/08/2020 11:28:00	ENTERING AUTOMOBILE;	3B

<u>Address</u>	<u>Date From</u>	<u>Date To</u>	<u>Incident Type</u>	<u>ZONE</u>
1990 RIVERSIDE DR	11/04/2020 01:18:00	11/04/2020 01:24:00	AUTO THEFT	3B
2926 RIVERSIDE DR	11/05/2020 10:57:00	11/05/2020 11:01:00	AUTO THEFT	3B
2706 SUWANEE AVE	11/06/2020 04:40:00	11/06/2020 04:45:00	AGGRAVATED ASSAULT	3C
1045 INVERNESS AVE	11/01/2020 16:30:00	11/01/2020 17:13:00	ENTERING AUTOMOBILE;	3C
584 BARTLETT ST	11/06/2020	11/06/2020 06:00:00	ENTERING AUTOMOBILE;	3C
1095 BURTON AVE	10/30/2020 11:35:00	10/30/2020 11:37:00	RESIDENTIAL BURGLARY	3C
2871 CHURCHILL ST	11/05/2020 19:00:00	11/05/2020 20:00:00	RESIDENTIAL BURGLARY	3C
1579 WELLWORTH AVE	11/03/2020 22:10:00	11/03/2020 22:10:00	RESIDENTIAL BURGLARY	3C
103 GREEN ST	11/09/2020 15:02:00	11/09/2020 15:02:00	RESIDENTIAL BURGLARY	3C
1451 BRENTWOOD AVE	11/04/2020 08:00:00	11/09/2020 08:00:00	AUTO THEFT	3C
3271 MARY DR	11/09/2020 19:35:00	11/09/2020 19:35:00	AUTO THEFT	3C
2714 MONTPELIER AVE	11/04/2020 09:00:00	11/04/2020 14:03:00	ENTERING AUTOMOBILE;	4A
6229 THOMASTON RD	11/06/2020 07:00:00	11/06/2020 07:30:00	ENTERING AUTOMOBILE;	4A

<u>Address</u>	<u>Date From</u>	<u>Date To</u>	<u>Incident Type</u>	<u>ZONE</u>
259 WESTWOOD CIR	11/06/2020 08:00:00	11/06/2020 08:25:00	ENTERING AUTOMOBILE;	4A
6229 THOMASTON RD	11/06/2020 09:26:00	11/06/2020 09:26:00	ENTERING AUTOMOBILE;	4A
3033 COLUMBUS RD	11/03/2020 11:20:00	11/03/2020 11:35:00	AGGRAVATED ASSAULT	4B
3044 BLOOMFIELD DR	11/09/2020 19:27:00	11/09/2020 19:29:00	AGGRAVATED ASSAULT	4B
2788 MONTPELIER AVE	11/06/2020 17:56:00	11/06/2020 17:57:00	STREET ROBBERY	4B
3820 PIO NONO AVE	10/19/2020 18:00:00	10/20/2020 08:24:00	COMMERCIAL BURGLARY	4B
1711 KEY ST	10/31/2020 17:00:00	11/02/2020 08:31:00	COMMERCIAL BURGLARY	4B
114 INLET WAY	11/06/2020 08:00:00	11/06/2020 08:47:00	ENTERING AUTOMOBILE;	4B
3198 MERCER UNIVERSITY DR	10/31/2020 08:00:00	10/31/2020 08:21:00	AGGRAVATED ASSAULT	4B
737 GROSSO AVE	11/08/2020 22:00:00	11/09/2020 05:13:00	RESIDENTIAL BURGLARY	4B
DENT ST / PIO NONO AVE	11/06/2020 20:47:00	11/06/2020 20:53:00	STREET ROBBERY	4B
2585 LOCKSLEY DR	10/13/2020 17:00:00	10/27/2020 14:00:00	ENTERING AUTOMOBILE;	4C
3306 BLOOMFIELD DR	11/03/2020 14:22:00	11/03/2020 14:22:00	STREET ROBBERY	4C



<u>Address</u>	<u>Date From</u>	<u>Date To</u>	<u>Incident Type</u>	<u>ZONE</u>
2891 VILLAGE GREEN DR	11/07/2020 13:00:00	11/07/2020 13:44:00	RESIDENTIAL BURGLARY	4C
2560 ROCKY CREEK RD	11/07/2020 23:00:00	11/08/2020 14:05:00	RESIDENTIAL BURGLARY	4C