

BIBB COUNTY SHERIFF'S OFFICE

Public Information Bulletin



David J. Davis
Sheriff

CRIME PERIODS

Wednesday, October 31, 2018

-

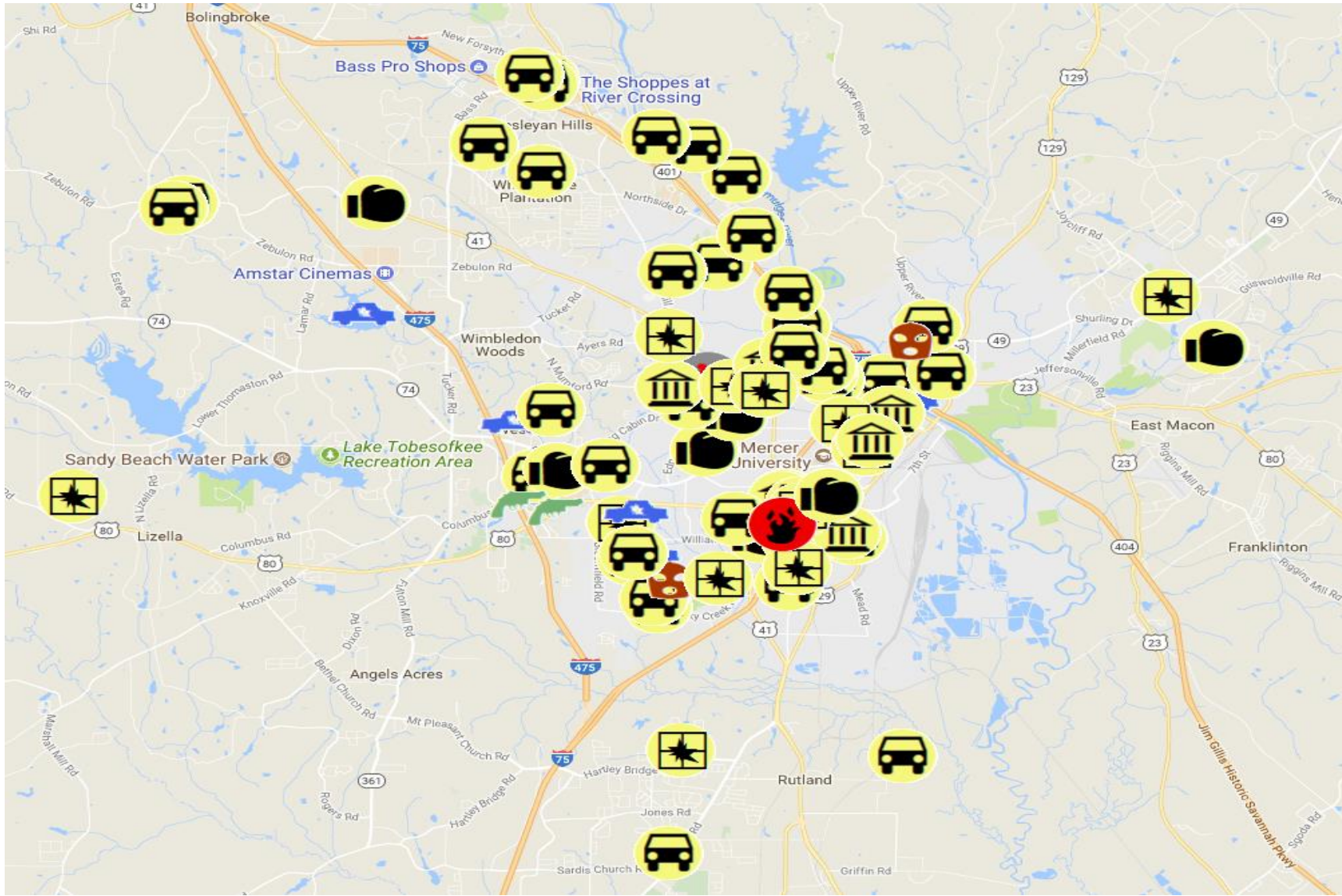
Wednesday, November 7, 2018

Find your District

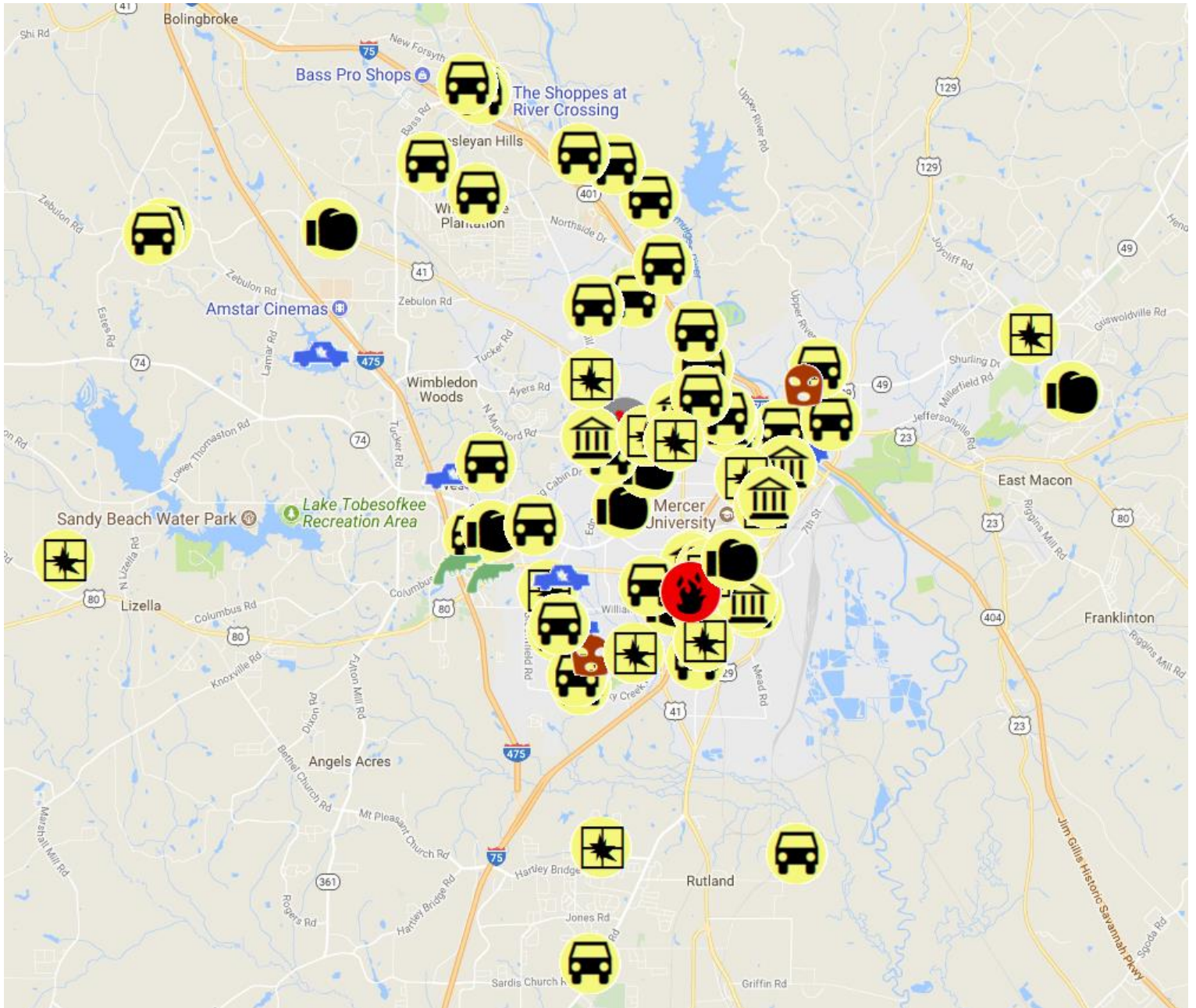
View Previous Weeks Crime Bulletins










<http://bibbsheriff.us/bso-district-maps/>

<http://bibbsheriff.us/daily-crime-report/>



Click below or above for Interactive Map



- | | | |
|--|---|--|
|  Aggravated Assault; |  Commercial Burglary |  Murder |
|  Arson |  Commercial Robbery |  Residential Burglary |
|  Auto Theft |  Entering Auto |  Street Robbery |

<u>Address</u>	<u>Date From</u>	<u>Date To</u>	<u>Incident Type</u>	<u>District and Zone</u>
550 GRAY HWY	11/03/2018 22:55:00	11/03/2018 22:58:00	COMMERCIAL ROBBERY	1A
1235 HIGHLAND AVE	10/22/2018 16:00:00	10/30/2018 10:39:00	RESIDENTIAL BURGLARY	1A
1910 WAVERLAND DR	10/21/2018 12:00:00	10/27/2018 15:56:00	RESIDENTIAL BURGLARY	1A
2766 NEW CLINTON RD	11/02/2018 03:27:00	11/02/2018 03:27:00	AUTO THEFT	1A
WARPATH RD @ MANSON RD	10/30/2018 22:53:00	10/31/2018	AGGRAVATED ASSAULT	1B
1014 GRAY HWY	11/04/2018 20:12:00	11/04/2018 20:16:00	COMMERCIAL ROBBERY	1B
890 EMERY HWY	11/02/2018 04:16:00	11/02/2018 04:16:00	COMMERCIAL ROBBERY	1B
1174 DAVIS ST E	11/05/2018 08:01:00	11/05/2018 08:01:00	COMMERCIAL ROBBERY	1B
1162 HAWKINSVILLE AVE	10/15/2018 03:00:00	10/15/2018 14:00:00	RESIDENTIAL BURGLARY	1B
1177 BOONE ST	10/30/2018 03:00:00	10/30/2018 05:58:00	RESIDENTIAL BURGLARY	1B
3344 MOHAWK RD	10/30/2018 13:00:00	10/30/2018 18:40:00	RESIDENTIAL BURGLARY	1B
3220 THUNDERBIRD RD	10/30/2018 18:30:00	10/30/2018 18:50:00	RESIDENTIAL BURGLARY	1B
705 NORTH AVE	09/29/2018 09:00:00	10/01/2018 00:58:00	ENTERING AUTO	1B

<u>Address</u>	<u>Date From</u>	<u>Date To</u>	<u>Incident Type</u>	<u>District and Zone</u>
808 GRAY HWY	10/30/2018 23:30:00	10/30/2018 23:30:00	ENTERING AUTO	1B
WARPATH RD @ MANSON RD	10/30/2018 22:53:00	10/31/2018	CRIMINAL HOMICIDE	1B
905 MAIN ST	10/26/2018 21:00:00	10/26/2018 21:00:00	STREET ROBBERY	1C
4212 PINSON ST	10/30/2018 22:10:00	10/30/2018 22:28:00	AGGRAVATED ASSAULT	2A
4351 PIO NONO AVE	10/30/2018 22:08:00	10/30/2018 22:10:00	COMMERCIAL ROBBERY	2A
4377 MIKADO AVE	11/02/2018 17:35:00	11/02/2018 19:00:00	STREET ROBBERY	2A
440 GILES ST	07/01/2018 08:00:00	11/01/2018 15:57:00	RESIDENTIAL BURGLARY	2A
4460 BROADWAY	10/29/2018 20:00:00	10/30/2018 08:49:00	COMMERCIAL ROBBERY	2A
4460 BROADWAY	11/02/2018 19:00:00	11/03/2018 10:35:00	COMMERCIAL ROBBERY	2A
1444 MARTIN LUTHER KING JR BLVD	11/05/2018	11/05/2018 01:56:00	COMMERCIAL ROBBERY	2A
1471 SECOND AVE	10/30/2018 09:00:00	10/30/2018 21:00:00	RESIDENTIAL BURGLARY	2A
3980 GUYTON ST	10/24/2018 12:00:00	10/31/2018 14:47:00	RESIDENTIAL BURGLARY	2A
676 COLLEGE ST	11/02/2018 23:27:00	11/02/2018 23:27:00	RESIDENTIAL BURGLARY	2A

<u>Address</u>	<u>Date From</u>	<u>Date To</u>	<u>Incident Type</u>	<u>District and Zone</u>
1472 CHESTNUT ST	10/29/2018 10:00:00	11/04/2018 18:15:00	RESIDENTIAL BURGLARY	2A
1544 THIRD ST	11/05/2018 17:00:00	11/06/2018 18:21:00	RESIDENTIAL BURGLARY	2A
925 ELM ST	10/31/2018 11:40:00	11/01/2018 00:55:00	COMMERCIAL ROBBERY	2A
4161 HOUSTON AVE	11/01/2018 05:30:00	11/01/2018 06:42:00	ENTERING AUTO	2A
1286 LINDEN AVE	11/04/2018 23:15:00	11/04/2018 23:18:00	ENTERING AUTO	2A
1544 THIRD ST	11/05/2018 17:00:00	11/06/2018 18:21:00	ENTERING AUTO	2A
2410 B ST	11/05/2018 08:00:00	11/05/2018 08:00:00	STREET ROBBERY	2A
899 E ST	10/31/2018 23:35:00	10/31/2018 23:50:00	AUTO THEFT	2A
577 SHI PL	10/11/2018 08:00:00	11/01/2018 21:07:00	AUTO THEFT	2A
3017 BENTON DR	11/03/2018 22:48:00	11/03/2018 22:48:00	RESIDENTIAL BURGLARY	2B
330 THOROUGHBRED LN	11/02/2018 06:00:00	11/02/2018 08:00:00	ENTERING AUTO	2B
4151 JONES RD	11/01/2018 18:00:00	11/02/2018 08:46:00	ENTERING AUTO	2B
5615 HOUSTON RD	11/06/2018 01:03:00	11/06/2018 01:03:00	ENTERING AUTO	2B

<u>Address</u>	<u>Date From</u>	<u>Date To</u>	<u>Incident Type</u>	<u>District and Zone</u>
4066 HARTLEY BRIDGE RD	11/06/2018 01:56:00	11/06/2018 01:56:00	ENTERING AUTO	2B
1142 ALMA DR	10/30/2018 19:45:00	10/31/2018 06:06:00	AUTO THEFT	2B
330 THOROUGHbred LN	11/02/2018 06:00:00	11/02/2018 08:00:00	AUTO THEFT	2B
5411 HOUSTON RD	10/31/2018 08:00:00	11/01/2018 00:15:00	RESIDENTIAL BURGLARY	2C
5905 HOUSTON RD	10/30/2018 16:40:00	10/30/2018 16:40:00	ENTERING AUTO	2C
5905 HOUSTON RD	11/01/2018 07:00:00	11/01/2018 08:50:00	ENTERING AUTO	2C
734 FRIAR TUCK LN	10/29/2018 21:26:00	10/29/2018 21:26:00	AGGRAVATED ASSAULT	3A
1196 WILL SCARLET WAY	11/01/2018 17:29:00	11/01/2018 17:29:00	AGGRAVATED ASSAULT	3A
4480 RIVERSIDE DR	04/01/2018	11/02/2018 16:30:00	COMMERCIAL ROBBERY	3A
4459 FORSYTH RD	10/29/2018 02:54:00	10/29/2018 02:54:00	COMMERCIAL BURGLARY	3A
1196 WILL SCARLET WAY	10/26/2018 15:51:00	10/26/2018 15:51:00	ENTERING AUTO	3A
399 PLANTATION WAY	10/29/2018 19:00:00	10/29/2018 19:00:00	ENTERING AUTO	3A
399 PLANTATION WAY	10/30/2018 09:34:00	10/30/2018 09:34:00	ENTERING AUTO	3A

<u>Address</u>	<u>Date From</u>	<u>Date To</u>	<u>Incident Type</u>	<u>District and Zone</u>
399 PLANTATION WAY	10/30/2018 11:11:00	10/30/2018 11:11:00	ENTERING AUTO	3A
5578 RIVERSIDE DR	10/30/2018 20:30:00	10/31/2018 18:00:00	ENTERING AUTO	3A
6435 ZEBULON RD	11/03/2018 22:00:00	11/03/2018 23:30:00	ENTERING AUTO	3A
399 PLANTATION WAY	11/04/2018 00:09:00	11/04/2018 00:09:00	ENTERING AUTO	3A
5430 BOWMAN RD	11/04/2018 18:04:00	11/04/2018 18:04:00	ENTERING AUTO	3A
327 WESLEY CIR	11/05/2018 05:00:00	11/05/2018 09:36:00	ENTERING AUTO	3A
1183 KING ARTHUR DR	09/17/2018 12:00:00	10/25/2018 12:00:00	AUTO THEFT	3A
1143 RIDGEVIEW CIR	11/05/2018 18:00:00	11/06/2018 04:47:00	AUTO THEFT	3A
2734 COWAN DR	11/03/2018 05:56:00	11/03/2018 05:56:00	AGGRAVATED ASSAULT	3B
342 CORBIN AVE	11/02/2018 10:00:00	11/03/2018 09:06:00	RESIDENTIAL BURGLARY	3B
605 HERRING DR	11/04/2018 12:00:00	11/05/2018 05:28:00	RESIDENTIAL BURGLARY	3B
3954 RIVER PLACE DR	10/28/2018 20:00:00	10/29/2018 07:33:00	ENTERING AUTO	3B
444 FOREST HILL RD	10/30/2018 07:04:00	10/30/2018 07:04:00	ENTERING AUTO	3B

<u>Address</u>	<u>Date From</u>	<u>Date To</u>	<u>Incident Type</u>	<u>District and Zone</u>
140 N CREST BLVD	10/30/2018 14:00:00	10/30/2018 14:30:00	ENTERING AUTO	3B
145 N CREST BLVD	10/30/2018 13:30:00	10/30/2018 17:30:00	ENTERING AUTO	3B
2321 VINEVILLE AVE	11/04/2018 12:30:00	11/04/2018 13:00:00	ENTERING AUTO	3B
NORTHSIDE DR @ FOREST HILL RD	11/02/2018 08:00:00	11/05/2018 07:52:00	AUTO THEFT	3B
2140 INGLESIDE AVE	11/05/2018 17:45:00	11/05/2018 17:45:00	AUTO THEFT	3B
3828 GREENBRIAR RD	10/29/2018 22:00:00	10/30/2018 02:00:00	AGGRAVATED ASSAULT	3C
3407 NAPIER AVE	11/06/2018 19:10:00	11/06/2018 19:17:00	COMMERCIAL ROBBERY	3C
1242 HOLT AVE	11/02/2018 04:14:00	11/02/2018 04:14:00	STREET ROBBERY	3C
265 IDLE WILD RD	10/29/2018 13:09:00	10/29/2018 13:09:00	RESIDENTIAL BURGLARY	3C
3880 PARTRIDGE DR	10/30/2018 14:00:00	11/01/2018 00:57:00	RESIDENTIAL BURGLARY	3C
4194 BROOKDALE AVE	11/01/2018 10:46:00	11/01/2018 10:46:00	RESIDENTIAL BURGLARY	3C
3023 NAPIER AVE	10/30/2018 13:42:00	10/30/2018 13:42:00	COMMERCIAL ROBBERY	3C
1497 BURTON AVE	10/12/2018 16:00:00	11/03/2018 16:45:00	COMMERCIAL ROBBERY	3C

<u>Address</u>	<u>Date From</u>	<u>Date To</u>	<u>Incident Type</u>	<u>District and Zone</u>
3888 VINEVILLE AVE	11/04/2018 01:48:00	11/04/2018 01:48:00	COMMERCIAL ROBBERY	3C
2671 SUWANEE AVE	04/03/2018 09:30:00	04/03/2018 10:30:00	RESIDENTIAL BURGLARY	3C
3454 WALKER ST	10/30/2018 14:30:00	10/30/2018 20:00:00	RESIDENTIAL BURGLARY	3C
4331 PHARR AVE	10/31/2018 11:30:00	11/02/2018 10:48:00	RESIDENTIAL BURGLARY	3C
4454 BON AYER CIR	11/05/2018 12:19:00	11/05/2018 12:19:00	RESIDENTIAL BURGLARY	3C
180 HIDDEN LAKES CT	10/22/2018	10/23/2018 11:43:00	ENTERING AUTO	3C
241 RUTLEDGE WAY	10/27/2018 14:00:00	10/28/2018 14:00:00	ENTERING AUTO	3C
242 CARRIAGE TRL	10/31/2018 01:00:00	10/31/2018 06:05:00	ENTERING AUTO	3C
2363 VINEVILLE AVE	11/01/2018 21:30:00	11/02/2018 07:00:00	ENTERING AUTO	3C
34 BRIGHAM ST	10/30/2018 09:24:00	10/30/2018 09:24:00	ENTERING AUTO	3C
3420 WALKER ST	11/03/2018 13:00:00	11/03/2018 13:00:00	ENTERING AUTO	3C
2716 CHEROKEE AVE	11/01/2018 16:00:00	11/01/2018 16:15:00	ENTERING AUTO	3C
3433 WALKER ST	11/02/2018 12:32:00	11/02/2018 12:32:00	AUTO THEFT	3C

<u>Address</u>	<u>Date From</u>	<u>Date To</u>	<u>Incident Type</u>	<u>District and Zone</u>
4223 AYERS RD	11/03/2018 09:30:00	11/03/2018 09:30:00	AUTO THEFT	3C
4181 BRIARWOOD DR	11/01/2018 09:00:00	11/06/2018 20:33:00	AUTO THEFT	3C
4704 PRESIDENTIAL PKWY	10/31/2018 09:36:00	10/31/2018 09:36:00	AGGRAVATED ASSAULT	4A
4308 INTERSTATE DR	10/27/2018 00:01:00	10/30/2018 08:00:00	COMMERCIAL ROBBERY	4A
6001 THOMASTON RD	10/30/2018 05:00:00	10/30/2018 05:45:00	ENTERING AUTO	4A
109 FORMOSA WALK	11/01/2018 07:20:00	11/01/2018 07:20:00	ENTERING AUTO	4A
4696 PRESIDENTIAL PKWY	11/02/2018 23:30:00	11/02/2018 23:30:00	ENTERING AUTO	4A
4696 PRESIDENTIAL PKWY	11/02/2018 23:30:00	11/02/2018 23:30:00	AUTO THEFT	4A
4150 LIONS PL	10/27/2018 12:30:00	10/27/2018 12:49:00	AGGRAVATED ASSAULT	4B
3904 VINSON ROBESON RD	11/04/2018 01:09:00	11/04/2018 01:09:00	AGGRAVATED ASSAULT	4B
1544 GREENWICH PL	10/30/2018 11:00:00	10/30/2018 16:30:00	RESIDENTIAL BURGLARY	4B
2215 PIO NONO AVE	10/31/2018 03:40:00	10/31/2018 03:41:00	COMMERCIAL ROBBERY	4B
3856 PIO NONO AVE	11/02/2018	11/02/2018 08:00:00	COMMERCIAL ROBBERY	4B

<u>Address</u>	<u>Date From</u>	<u>Date To</u>	<u>Incident Type</u>	<u>District and Zone</u>
2062 ADAMS AVE	11/01/2018 05:06:00	11/01/2018 05:06:00	RESIDENTIAL BURGLARY	4B
1547 WILLIAMSON RD	11/01/2018 12:11:00	11/01/2018 12:11:00	RESIDENTIAL BURGLARY	4B
1914 CANTERBURY RD	11/01/2018 19:00:00	11/02/2018 15:08:00	RESIDENTIAL BURGLARY	4B
4488 THRASHER CIR	11/05/2018 12:46:00	11/05/2018 12:46:00	RESIDENTIAL BURGLARY	4B
3661 EISENHOWER PKWY	11/03/2018 20:11:00	11/03/2018 20:11:00	STREET ROBBERY	4B
1745 ROCKY CREEK RD	11/03/2018 23:32:00	11/03/2018 23:32:00	STREET ROBBERY	4B
3424 PIO NONO CIR	10/29/2018 09:00:00	10/29/2018 21:00:00	AUTO THEFT	4B
3165 BLOOMFIELD DR	10/26/2018 02:08:00	10/26/2018 02:08:00	AUTO THEFT	4B
1745 ROCKY CREEK RD	10/31/2018 23:00:00	11/01/2018 02:26:00	AUTO THEFT	4B
1803 PIO NONO AVE	11/05/2018 03:13:00	11/05/2018 03:13:00	AUTO THEFT	4B
2996 RICHARD DR	10/30/2018 17:00:00	10/30/2018 17:17:00	AGGRAVATED ASSAULT	4C
3904 VINSON ROBESON RD	11/04/2018 01:09:00	11/04/2018 01:09:00	AGGRAVATED ASSAULT	4C
2584 ROCKY CREEK RD	10/29/2018 21:29:00	10/29/2018 21:29:00	ARSON	4C

<u>Address</u>	<u>Date From</u>	<u>Date To</u>	<u>Incident Type</u>	<u>District and Zone</u>
2291 ROCKY CREEK RD	11/02/2018 14:50:00	11/02/2018 14:50:00	RESIDENTIAL BURGLARY	4C
4945 NISBET DR	11/04/2018 03:45:00	11/04/2018 06:00:00	ENTERING AUTO	4C
2504 ROBIN HOOD RD	10/31/2018 10:19:00	10/31/2018 10:19:00	AUTO THEFT	4C
668 OGLETHORPE ST	10/29/2018 13:30:00	10/29/2018 15:00:00	AGGRAVATED ASSAULT	5D
484 CHERRY ST	11/01/2018 21:30:00	11/02/2018 06:30:00	COMMERCIAL ROBBERY	5D
624 PLUM ST	10/28/2018 18:00:00	10/29/2018 08:30:00	RESIDENTIAL BURGLARY	5D
1065 CALHOUN ST	10/30/2018 14:00:00	10/30/2018 16:00:00	RESIDENTIAL BURGLARY	5D
524 POPLAR ST	10/24/2018 21:00:00	10/26/2018 22:30:00	COMMERCIAL ROBBERY	5D
1055 HAZEL ST	10/30/2018 07:45:00	10/31/2018 17:00:00	ENTERING AUTO	5D
566 POPLAR ST	11/02/2018 08:38:00	11/02/2018 08:38:00	ENTERING AUTO	5D
476 THIRD ST	11/04/2018 00:01:00	11/04/2018 01:30:00	ENTERING AUTO	5D
606 CHERRY ST	11/04/2018 00:30:00	11/04/2018 03:00:00	ENTERING AUTO	5D